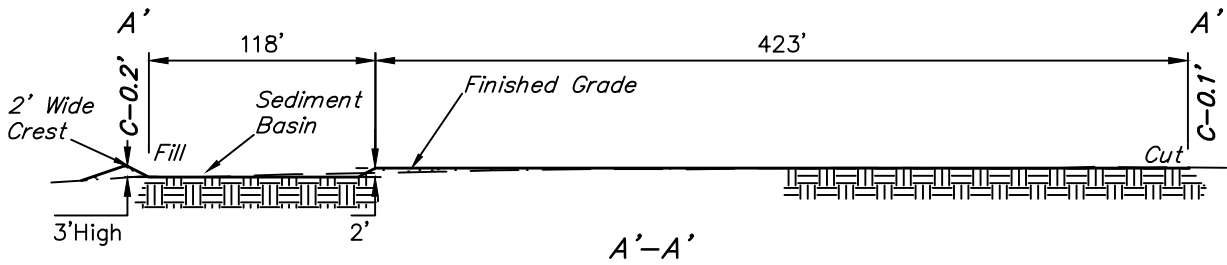
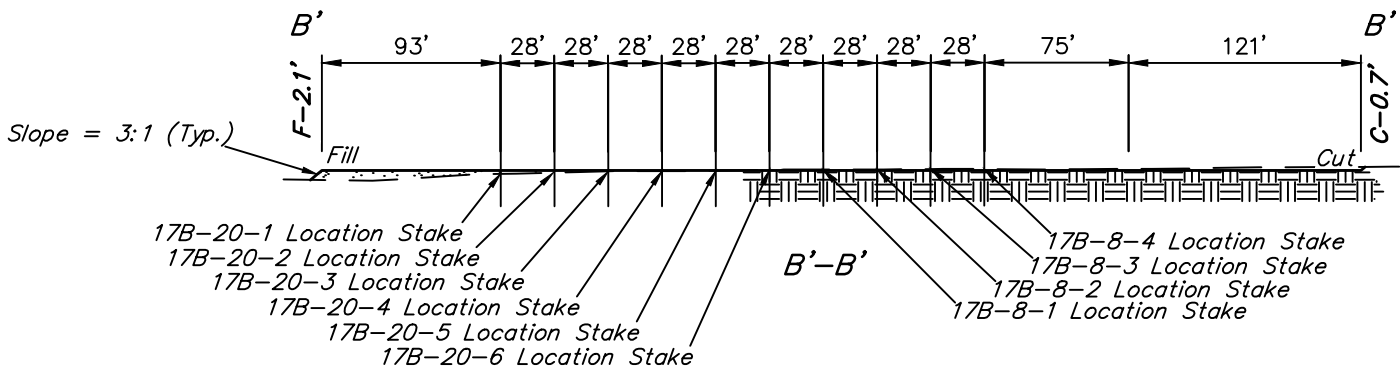
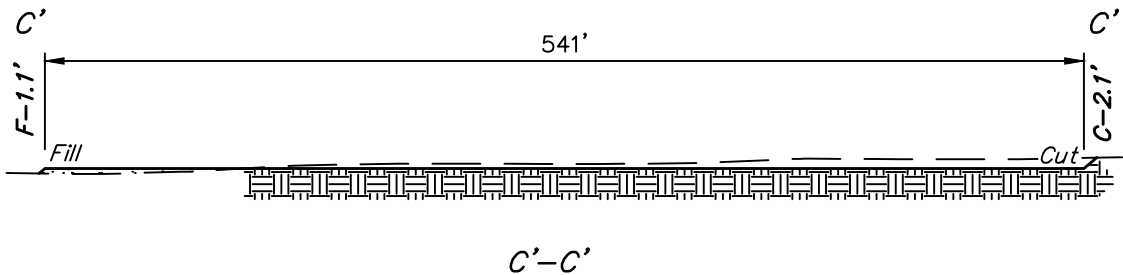
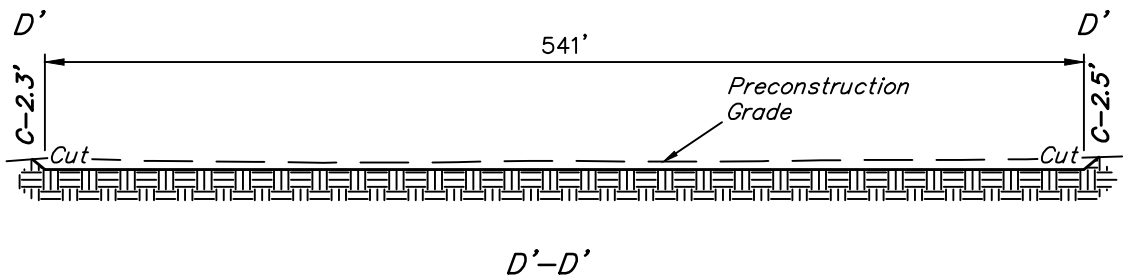




1" = 40'  
X-Section  
Scale  
1" = 100'



APPROXIMATE EARTHWORK QUANTITIES	
(6") TOPSOIL STRIPPING	6,900 Cu. Yds.
REMAINING LOCATION	6,480 Cu. Yds.
<b>TOTAL CUT</b>	<b>13,380 Cu. Yds.</b>
<b>FILL</b>	<b>6,480 Cu. Yds.</b>
EXCESS MATERIAL	6,900 Cu. Yds.
TOPSOIL	6,900 Cu. Yds.
<b>EXCESS UNBALANCE</b> (After Interim Rehabilitation)	<b>0 Cu. Yds.</b>

APPROXIMATE WELL SITE DISTURBANCE AREAS	
	ACRES
USEABLE PAD DISTURBANCE	±8.148
CONSTRUCTION DISTURBANCE	±3.251
<b>TOTAL WELL SITE DISTURBANCE</b>	<b>±11.399</b>

APPROXIMATE SURFACE DISTURBANCE AREAS		
	DISTANCE	ACRES
WELL SITE DISTURBANCE	NA	±11.399
30' WIDE ACCESS ROAD R-O-W DISTURBANCE	±2679'	±1.845
<b>TOTAL SURFACE USE AREA</b>		<b>±13.244</b>

REV: 5 03-18-21 C.IVIE (PAD CHANGES)

- NOTES:**
- Fill quantity includes 10% for compaction.
  - Calculations based on 6" of topsoil stripping.
  - Cut/Fill slopes 3:1 (Typ.)

## BISON OIL & GAS II

**HUNT 8-60 17B PAD**  
**SW 1/4 NE 1/4, SECTION 17, T8N, R60W, 6th P.M.**  
**WELD COUNTY, COLORADO**

SURVEYED BY	CHAD MEIERS	03-27-20	SCALE
DRAWN BY	J.J.	08-07-17	AS SHOWN
CONSTRUCTION LAYOUT CROSS SECTIONS			<b>FIGURE #2</b>



**UELS, LLC**  
Corporate Office \* 85 South 200 East  
Vernal, UT 84078 \* (435) 789-1017