

Diamond Operating INC, Ward Unit 44-3
121-10652

Inspection #688309964

3/11/2021

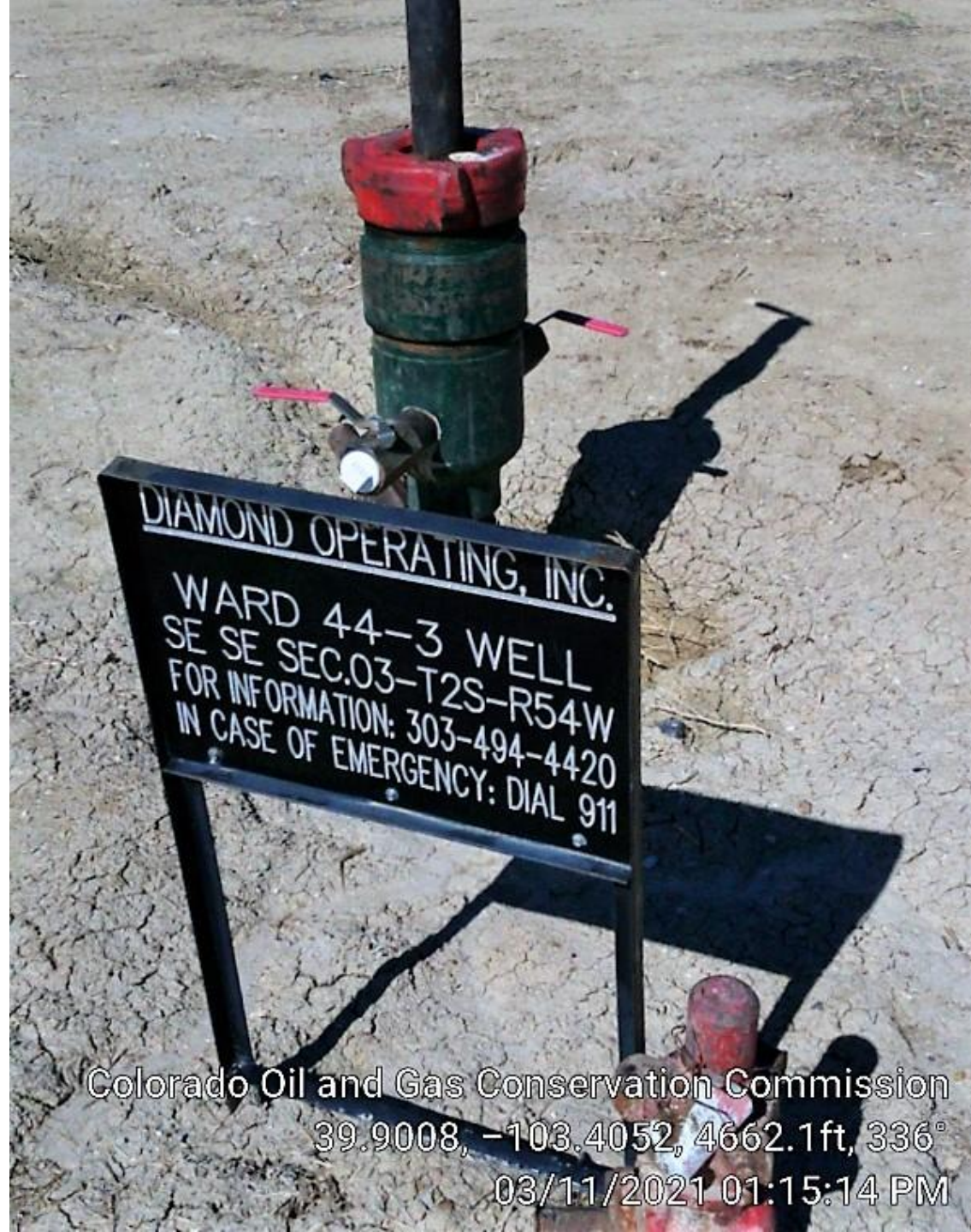
Routine Inspection



COLORADO

Oil & Gas Conservation
Commission

Department of Natural Resources



Colorado Oil and Gas Conservation Commission
39.9008, -103.4052, 4662.1ft, 336°
03/11/2021 01:15:14 PM



Colorado Oil and Gas Conservation Commission
39.90079, -103.40521, 4668.6ft, 343°
03/11/2021 01:15:19 PM



Colorado Oil and Gas Conservation Commission
39.90081, -103.40518, 4668.6ft, 74°
03/11/2021 01:15:24 PM



DIAMOND OPERATING, INC.

WARD TANK BATTERY
SE SE SEC.03-T2S-R54W
WASHINGTON COUNTY

NORTH OF LINDON, CO ON RD S TO RD 21, WEST
ON 21 TO RD R, NORTH ON R TO RD 23, EAST 1 MI
FOR INFORMATION: 303-494-4420

24 Hour Contact: 888-992-0282 or In Case of Emergency Call 911

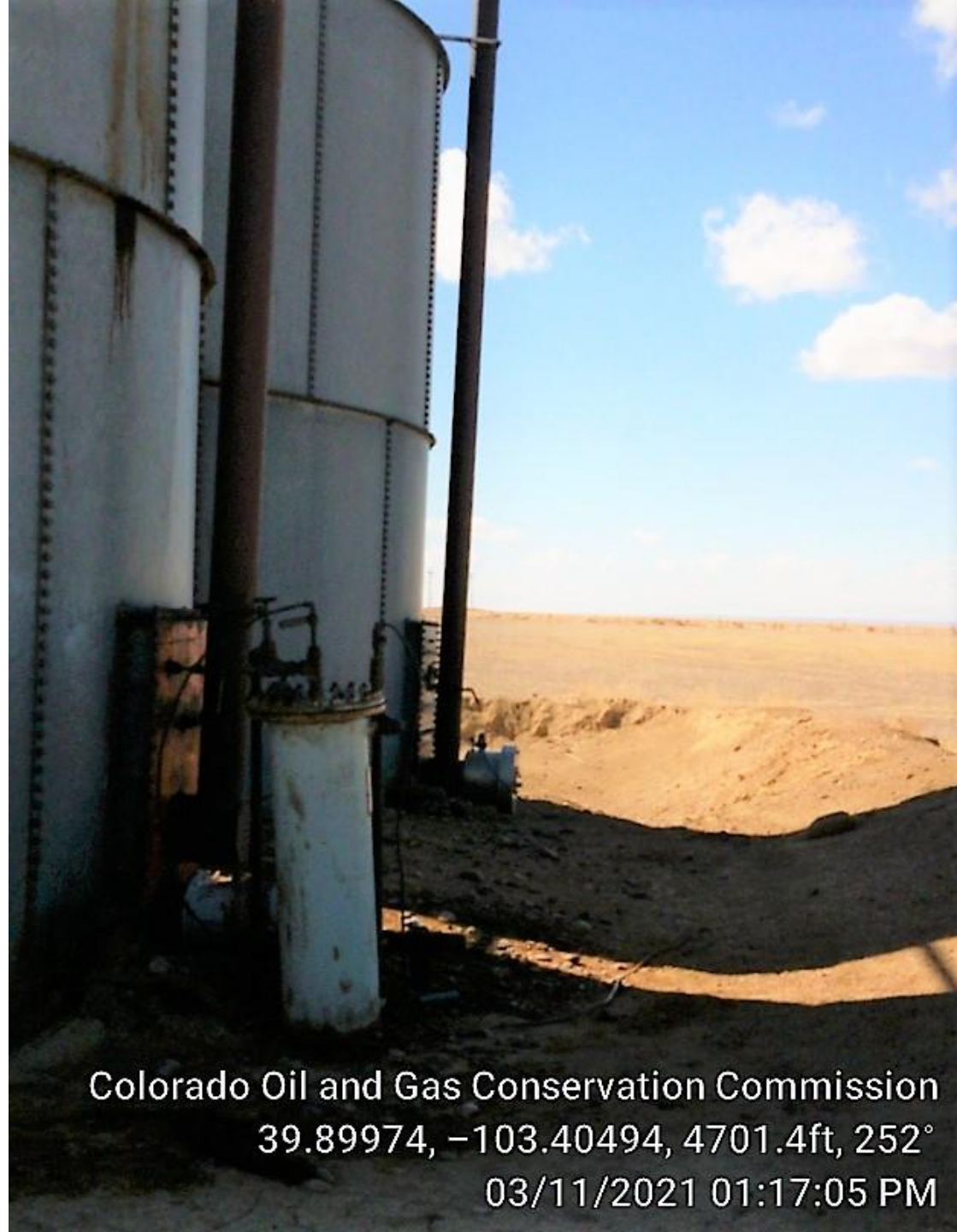
Colorado Oil and Gas Conservation Commission
39.89963, -103.40496, 4694.9ft, 358°
03/11/2021 01:16:45 PM



Colorado Oil and Gas Conservation Commission

39.89964, -103.4049, 4708.0ft, 293°

03/11/2021 01:17:20 PM



Colorado Oil and Gas Conservation Commission
39.89974, -103.40494, 4701.4ft, 252°
03/11/2021 01:17:05 PM



OIL
500 BBL'S

81929

PRODUCED
CRUDE OIL
500 BBL'S

1 3 0

TANK # 111854

DIAMOND OPERATING
WARD TANK BATTER
SE SE SEC.03-T2S-R5
WASHINGTON COUNTY
NORTH OF LINDEN, CO ON RD S TO RD 2
ON 21 TO RD B, NORTH ON 13, EA
PHONE: 303-494-
Contact: 888-912-0282 or in Case of Emergency

Colorado Oil and Gas Conservation Commission

39.89961, -103.40496, 4698.2ft, 326°


03/11/2021 01:16:51 PM



Colorado Oil and Gas Conservation Commission

39.89967, -103.40489, 4708.0ft, 74°


03/11/2021 01:17:24 PM




Colorado Oil and Gas Conservation Commission
39.89964, -103.40484, 4691.6ft, 47°
03/11/2021 01:17:32 PM



Colorado Oil and Gas Conservation Commission
39.89966, -103.40483, 4698.2ft, 37°
03/11/2021 01:17:38 PM



Colorado Oil and Gas Conservation Commission
39.89967, -103.40481, 4701.4ft, 14°
03/11/2021 01:17:41 PM



Colorado Oil and Gas Conservation Commission
39.89975, -103.40484, 4698.2ft, 41°
03/11/2021 01:17:54 PM




Colorado Oil and Gas Conservation Commission

39.89986, -103.4048, 4698.2ft, 23°

03/11/2021 01:18:08 PM



Colorado Oil and Gas Conservation Commission
39.89996, -103.40485, 4691.6ft, 44°
03/11/2021 01:18:27 PM

A photograph showing a close-up view of a metal mesh fence. The fence is made of a grid of thin metal wires. In the foreground, there is a large, dark, rectangular object, possibly a piece of equipment or a shadow. The background is a plain, light-colored wall.

Colorado Oil and Gas Conservation Commission
39.89998, -103.40481, 4694.9ft, 64
03/11/2021 01:18:37 PM

OND OPERATING INC.
RD UNIT-OUTFALL 001
S DISCHARGE FACILITY NUMBER
COG **CDPHE PERMIT #: COG840019**
COLORADO WATER QUALITY CONTROL DIVISION

Colorado Oil and Gas Conservation Commission
39.89994, -103.40457, 4685.0ft, 10°
03/11/2021 01:19:25 PM



Colorado Oil and Gas Conservation Commission

39.9003, -103.40441, 4685.0ft, 137°

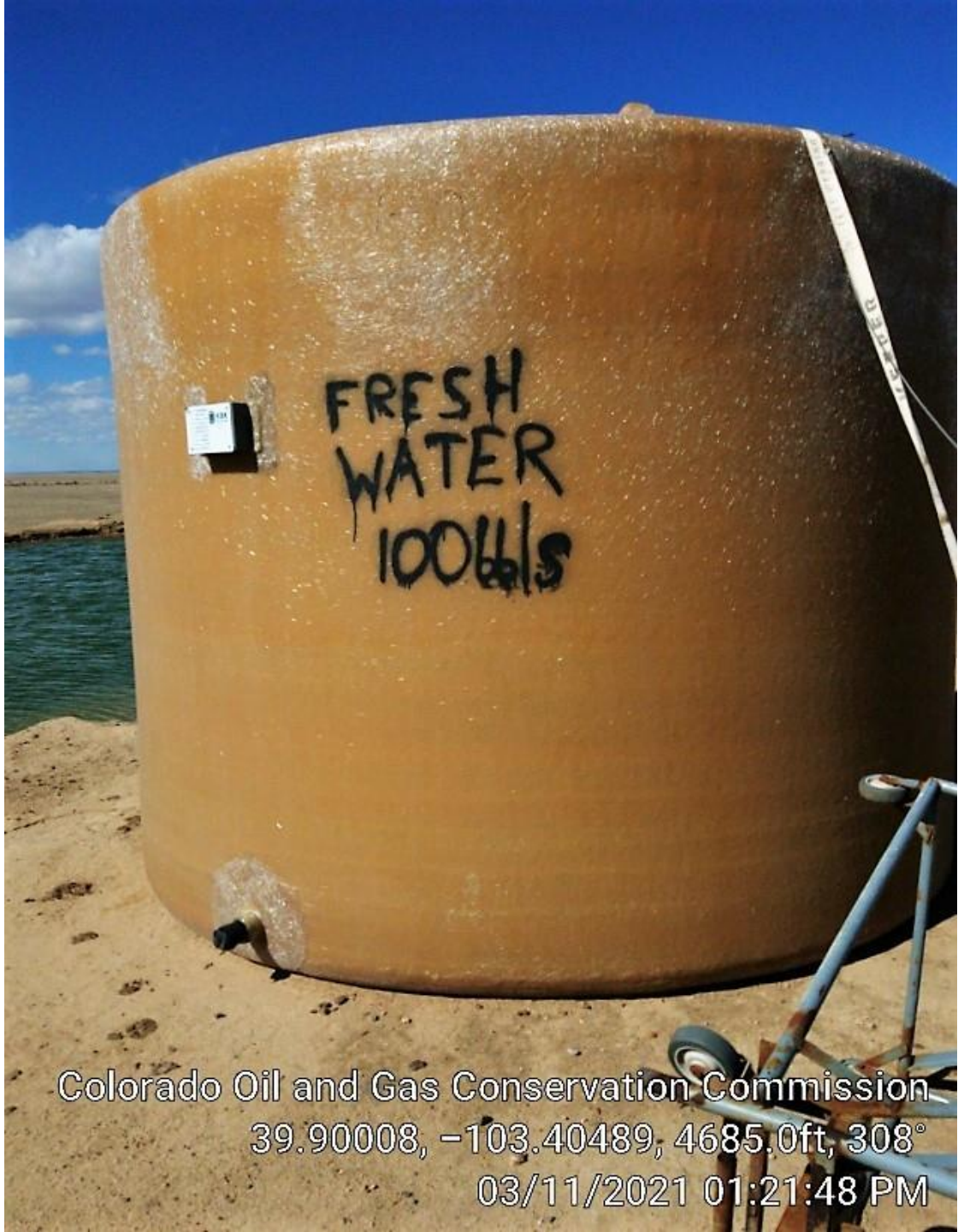
03/11/2021 01:20:24 PM



Colorado Oil and Gas Conservation Commission
39.90031, -103.40428, 4688.3ft, 357°
03/11/2021 01:20:41 PM



Colorado Oil and Gas Conservation Commission
39.90032, -103.40444, 4694.9ft, 276°
03/11/2021 01:20:52 PM




Colorado Oil and Gas Conservation Commission
39.90008, -103.40489, 4685.0ft, 308°
03/11/2021 01:21:48 PM



Colorado Oil and Gas Conservation Commission
39.89989, -103.40497, 4688.3ft, 288°
03/11/2021 01:22:16 PM



Colorado Oil and Gas Conservation Commission
39.89991, -103.405, 4691.6ft, 348°
03/11/2021 01:22:29 PM



Colorado Oil and Gas Conservation Commission
39.8999, -103.40501, 4691.6ft, 297'
03/11/2021 01:22:26 PM



Colorado Oil and Gas Conservation Commission
39.89987, -103.40501, 4685.0ft, 340°
03/11/2021 01:22:41 PM



Colorado Oil and Gas Conservation Commission
39.90031, -103.40456, 4688.3ft, 138°
03/11/2021 01:20:11 PM