

Grand Mesa Operating CO, Dado 3-21  
073-06764

Inspection #688309928

3/9/2021

Drill Pit Inspection



Colorado Oil and Gas Conservation Commission  
39.42561, -103.55392, 5416.7ft, 200°  
03/09/2021 02:56:24 PM






Colorado Oil and Gas Conservation Commission

39.47787, -103.62198, 22°

03/09/2021 02:54:16 PM






Colorado Oil and Gas Conservation Commission  
39.42522, -103.55417, 5469.2ft, 27°  
03/09/2021 02:54:23 PM





Colorado Oil and Gas Conservation Commission  
39.42524, -103.55419, 5456.0ft, 42°  
03/09/2021 02:54:26 PM



Colorado Oil and Gas Conservation Commission  
39.4253, -103.55421, 5423.2ft, 65°  
03/09/2021 02:54:35 PM





Colorado Oil and Gas Conservation Commission  
39.42532, -103.55422, 5426.5ft, 303°  
03/09/2021 02:54:38 PM






Colorado Oil and Gas Conservation Commission

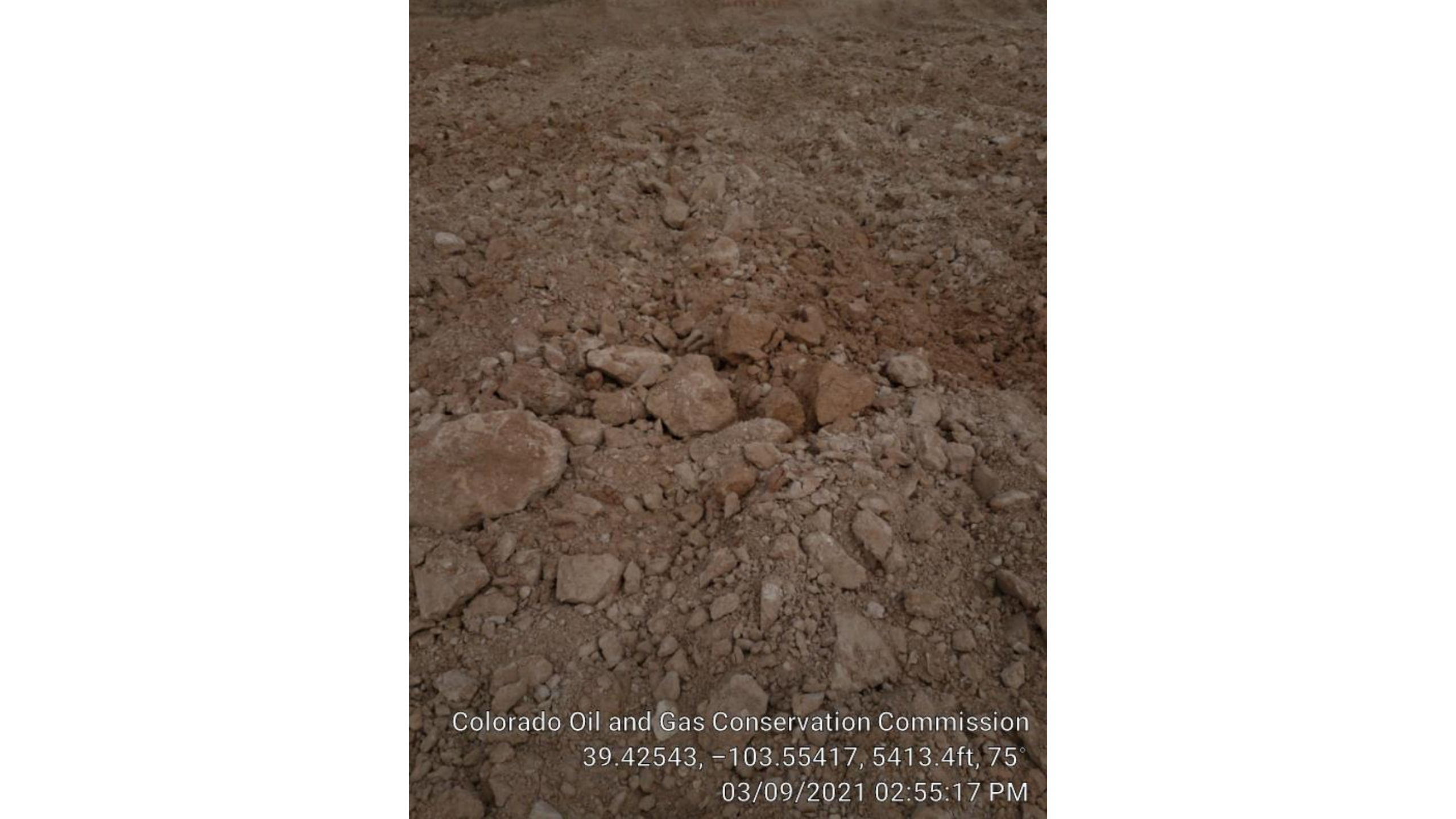
39.42536, -103.55422, 5423.2ft, 60°

03/09/2021 02:54:49 PM






Colorado Oil and Gas Conservation Commission  
39.42537, -103.5542, 5410.1ft, 60  
03/09/2021 02:55:07 PM




Colorado Oil and Gas Conservation Commission  
39.42543, -103.55417, 5413.4ft, 75°  
03/09/2021 02:55:17 PM






Colorado Oil and Gas Conservation Commission  
39.42544, -103.55415, 5413.4ft, 268  
03/09/2021 02:55:25 PM





Colorado Oil and Gas Conservation Commission  
39.42544, -103.55415, 5413.4ft, 59°  
03/09/2021 02:55:29 PM





Colorado Oil and Gas Conservation Commission  
39.42548, -103.55416, 5406.8ft, 23°  
03/09/2021 02:55:35 PM





Colorado Oil and Gas Conservation Commission

39.42548, -103.55416, 5410.1ft, 265°

03/09/2021 02:55:38 PM






Colorado Oil and Gas Conservation Commission

39.42551, -103.55416, 5410.1ft, 51°


03/09/2021 02:55:49 PM






Colorado Oil and Gas Conservation Commission  
39.42551, -103.55416, 5410.1ft, 272°  
03/09/2021 02:55:52 PM





Colorado Oil and Gas Conservation Commission  
39.42552, -103.55415, 5413.4ft, 339°  
03/09/2021 02:55:55 PM



A photograph of a dirt road with tire tracks, overlaid with text from the Colorado Oil and Gas Conservation Commission. The text is white and positioned in the bottom right corner of the image.

Colorado Oil and Gas Conservation Commission  
39.42561, -103.55393, 5419.9ft, 240°  
03/09/2021 02:56:22 PM