





## WELLHEAD ABANDONMENT FORM

<b>SITE NAME:</b> Lesser PMJ 21-1 Wellhead							<b>DATE:</b> 3/3/2021	<b>REM. PROJECT #:</b>	<b>WEATHER:</b> 40s Sunny
<b>SITE DIRECTIONS:</b> 0.4 miles E of Highway 34 & Miliken Rd Greeley, S into							<b>CLIENT:</b> PDC		
<b>LEGALS AND LAT/LONG:</b> 40.390090, -104.777260							<b>TASMAN PERSONNEL:</b> Kevin Fletcher		
<b>SOIL TYPES:</b> Clayey Sand - SC							<b>SURFACE GRADIENT:</b> North		
SOIL SAMPLING							FACILITY INFRASTRUCTURE		
Date/Time	Soil Sample ID	PID (ppm)	Visual	Olfactory	Photo?	Grab or Lab Sample?	EQUIPMENT		Quantity
							Above Ground Storage Tank (AST)		0
3/3/2021 12:15	WH01@6'	243.2	No Staining	No Odor	Yes	Lab	Buried or Partially Buried Vessel		0
3/3/2021 09:15	BKG01@2.5'	0.3	No Staining	No Odor	Yes	Lab	Separator		0
3/3/2021 13:41	WHS01-N@0-6"	1.5	No Staining	No Odor	Yes	Grab	Emission Control Device (ECD)		0
3/3/2021 13:37	WHS01-E@0-6"	2.3	No Staining	No Odor	Yes	Grab	Dump Line		0
3/3/2021 13:39	WHS01-S@0-6"	4.2	No Staining	No Odor	Yes	Grab	Wellhead		1
3/3/2021 13:40	WHS01-W@0-6"	3.8	No Staining	No Odor	Yes	Grab	Flowline		1
3/3/2021 09:21	FL01-01@3'	0.8	No Staining	No Odor	Yes	Grab	Other:		
3/3/2021 09:25	FL01-02@3'	0.7	No Staining	No Odor	Yes	Grab	Soil Loads Removed		
3/3/2021 09:29	FL01-03@3'	0.4	No Staining	No Odor	Yes	Grab	<b>IMPACTED SOIL IDENTIFIED?</b>		
3/3/2021 14:05	FL01-04@3'	2.4	No Staining	No Odor	Yes	Grab	<b>ESTIMATED VOLUME OF IMPACTS:</b>		
3/3/2021 12:18	SS01@9'	1.4	No Staining	No Odor	Yes	Lab	<b>Date</b>	<b>Number</b>	<b>CY</b>
3/3/2021 12:56	SS02@6'	8.8	No Staining	No Odor	Yes	Lab	3/3/2021	5	50
3/3/2021 13:14	SS03@6'	3.5	No Staining	No Odor	Yes	Lab			
3/3/2021 13:19	SS04@6'	2.9	No Staining	No Odor	Yes	Lab			
3/3/2021 13:21	SS05@6'	3.4	No Staining	No Odor	Yes	Lab			
3/3/2021 13:34	SS06@2.5'	3.6	No Staining	No Odor	Yes	Lab	<b>Total Removed</b>		5 50
							<b>Disposal Facility:</b> WM - Ault		
							<b>Groundwater Recovery</b>		
							<b>DATE GW ENCOUNTERED:</b>		<b>DEPTH:</b>
							<b>GROUNDWATER IN CONTACT WITH IMPACTED SOIL?</b>		
							<b>LNAPL OR SHEEN OBSERVED ON GW?</b>		
GROUNDWATER SAMPLING							Date		BBLs
Date/Time	Groundwater Sample ID	Depth Collected	Turbid?	Sheen?	Odor?	Photo?			
							<b>Total Removed</b>		0
							<b>Disposal Facility:</b>		

Photographic Log

					
<b>Material:</b>	<b>Volume:</b>	<b>Contents:</b>	<b>Material:</b>	<b>Volume:</b>	<b>Contents:</b>
<b>Notes/Conditions:</b> WH01@6'			<b>Notes/Conditions:</b> BKG01@2.5'		

**Photographic Log**


<b>Equipment ID:</b> WHS01-N	<b>Equipment Type:</b> Wellhead
<b>Material:</b>	<b>Volume:</b>
<b>Contents:</b>	

**Notes/Conditions:** WHS01-N@0-6"

<b>Equipment ID:</b> WHS01-E	<b>Equipment Type:</b> Wellhead
<b>Material:</b>	<b>Volume:</b>
<b>Contents:</b>	

**Notes/Conditions:** WHS01-E@0-6"

### Photographic Log



<b>Equipment ID:</b> WHS01-S		<b>Equipment Type:</b> Wellhead	
<b>Material:</b>	<b>Volume:</b>	<b>Contents:</b>	
<b>Notes/Conditions:</b> WHS01-S@0-6"			

<b>Equipment ID:</b> WHS01-W		<b>Equipment Type:</b> Wellhead	
<b>Material:</b>	<b>Volume:</b>	<b>Contents:</b>	
<b>Notes/Conditions:</b> WHS01-W@0-6"			

Photographic Log

					
<b>Material:</b>	<b>Volume:</b>	<b>Contents:</b>	<b>Material:</b>	<b>Volume:</b>	<b>Contents:</b>
<b>Notes/Conditions:</b> FL01-01 @ 3'			<b>Notes/Conditions:</b> FL01-02 @ 3'		

Photographic Log



**Equipment ID:** FL01-03

**Equipment Type:** Flowline

**Material:**

**Volume:**

**Contents:**

**Notes/Conditions:** FL01-03@3'

**Equipment ID:** FL01-04

**Equipment Type:** Flowline


**Material:**

**Volume:**



**Contents:**

**Notes/Conditions:** FL01-04@3'



**Photographic Log**

					
<b>Material:</b>	<b>Volume:</b>	<b>Contents:</b>	<b>Material:</b>	<b>Volume:</b>	<b>Contents:</b>
<b>Notes/Conditions:</b> SS01@9'			<b>Notes/Conditions:</b> SS02@6'		

**Photographic Log**

					
<b>Material:</b>	<b>Volume:</b>	<b>Contents:</b>	<b>Material:</b>	<b>Volume:</b>	<b>Contents:</b>
<b>Notes/Conditions:</b> SS03@6'			<b>Notes/Conditions:</b> SS04@6'		

**Photographic Log**

					
<b>Material:</b>	<b>Volume:</b>	<b>Contents:</b>	<b>Material:</b>	<b>Volume:</b>	<b>Contents:</b>
<b>Notes/Conditions:</b> SS05@6'			<b>Notes/Conditions:</b> SS06@2.5'		