



40.12528, -108.24283, 5942.6ft, 313°
03/03/2021 11:05:03 AM




COLORADO
Oil & Gas Conservation
Commission
Department of Natural Resources

Photo 1. Location.

WRD Federal 2-23

API: 05-103-10998

Inspection: 700405648



40 12567, -108.24313, 5954.9ft, 321°
03/03/2021 11:09:03 AM



COLORADO
Oil & Gas Conservation
Commission
Department of Natural Resources

Photo 2. Well.

WRD Federal 2-23


API: 05-103-10998

Inspection: 700405648



40.12541, -108.24289, 5931.0ft, 283°
03/03/2021 11:05:35 AM





40.1254, -108.24306, 5953.5ft, 298°
03/03/2021 11:08:12 AM



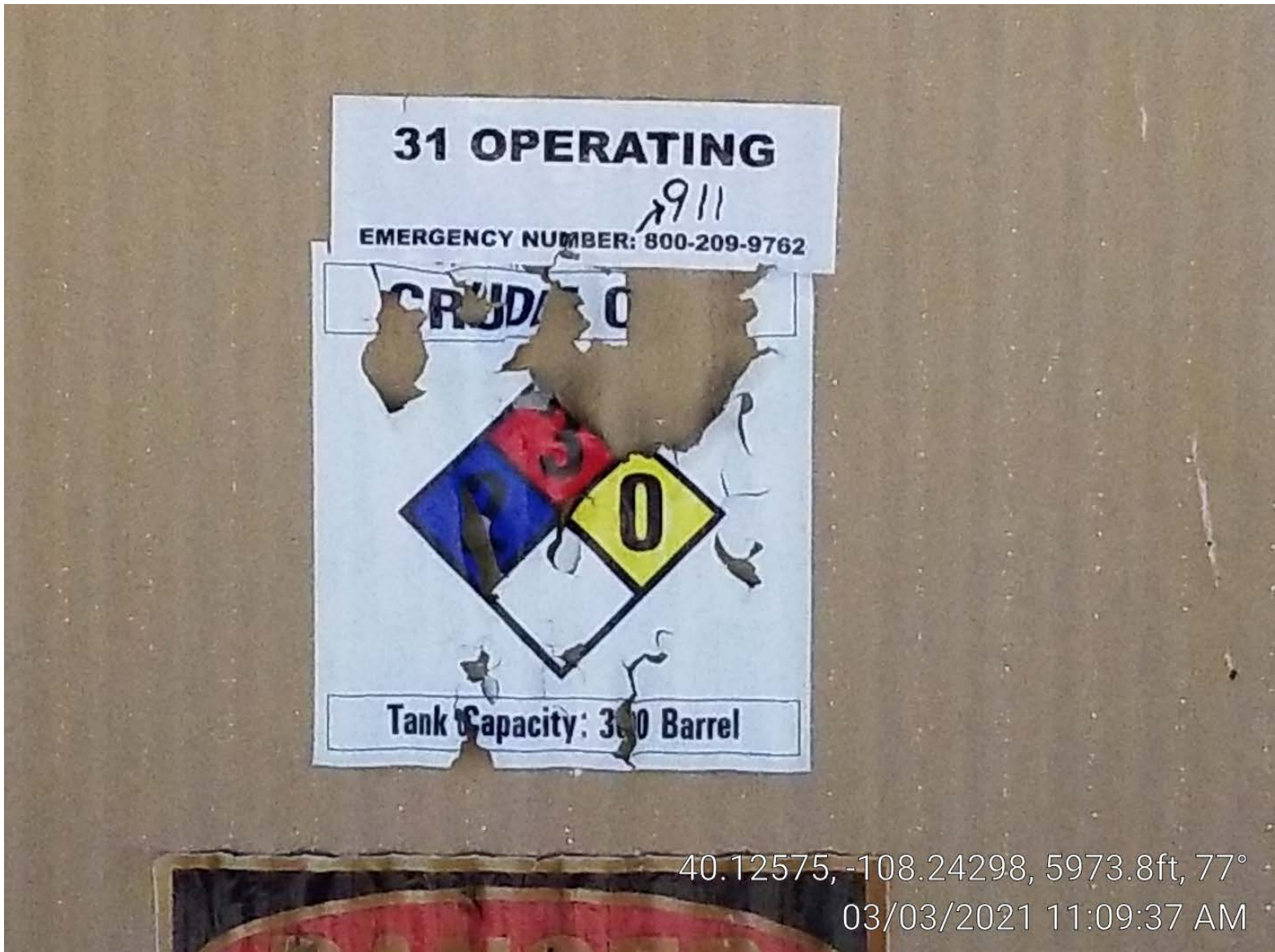
COLORADO
Oil & Gas Conservation
Commission
Department of Natural Resources

Photo 4. Separator & well.

WRD Federal 2-23

API: 05-103-10998

Inspection: 700405648



40.12575, -108.24298, 5973.8ft, 77°
03/03/2021 11:09:37 AM