


Issue Report

PETX-Lowe 1A, 063-06185

Report created on March 2, 2021

Captured: February 25, 2021


Type	Count
Incomplete Work	3

No.	Summary	Type	Created	Status
3	Area covered with weeds and minimal desirable vegetation.	Incomplete Work	Mar 2, 2021 at 5:42pm	Open
2	Area of wellhead, No vegetation.	Incomplete Work	Mar 2, 2021 at 5:40pm	Open
1	The only place that was ripped on the location with no vegetation.	Incomplete Work	Mar 2, 2021 at 5:34pm	Open

Incomplete Work

No. 3 OPEN

Captured: Feb 25, 2021 at 9:48am



Type

Incomplete Work

Lat/Long

39.09740, -102.53292

Summary

Area covered with weeds and minimal desirable vegetation.

Created

Mar 2, 2021 at 5:42pm by Craig Quint

No. 2 OPEN**Captured:** Feb 25, 2021 at 9:48am**Type**

Incomplete Work

Lat/Long


39.09731, -102.53299

Summary

Area of wellhead, No vegetation.

Created

Mar 2, 2021 at 5:40pm by Craig Quint

No. 1 OPEN**Captured:** Feb 25, 2021 at 9:48am**Type**

Incomplete Work

Lat/Long

39.09731, -102.53293

Summary

The only place that was ripped on the location with no vegetation.

Created

Mar 2, 2021 at 5:34pm by Craig Quint

