

ESTIMATED PAD FINISHING QUANTITIES		
ITEM	DEPTH	VOL.(cy)
AGGREGATE BASE	6 in	110

ESTIMATED EARTHWORK QUANTITIES (cy)				
ITEM	CUT	FILL	TOPSOIL	EXCESS
PAD	60	130	70	-140
ROAD	110	0		110
TOTALS	1170	130	70	-30

\*NOTE:  
1.) 10% Swell Factor Applied to Earthwork Cut Volume.  
2.) Topsoil Volume Based on 12" Soil Depth.

REVISED: 1/22/20

SCALE:	1" = 50'
DATE:	2/08/19
PLAT:	1 of 7
PROJECT:	TEP Kokopelli
DFT:	cs

Construction Plan Prepared for:



TEP Rocky Mountain LLC

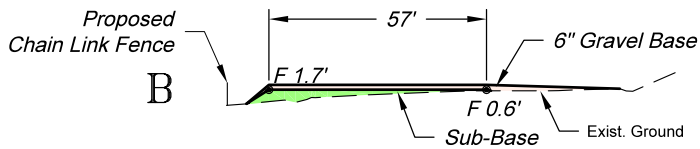
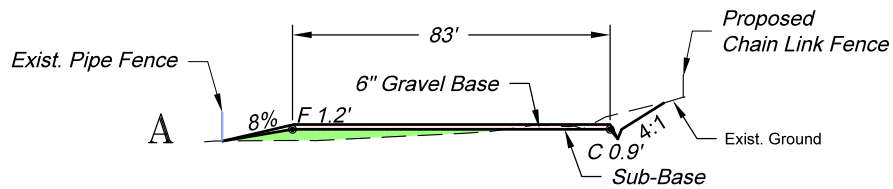
Kokopelli Compressor Site - Plat 1  
CONSTRUCTION LAYOUT

136 East Third Street  
Rifle, Colorado 81650  
Ph. (970) 625-2720  
Fax (970) 625-2773



**BOOKCLIFF**  
Survey Services, Inc.

Section 20  
T. 6 S., R. 91 W.




SCALE: Horiz.: 1" = 50'  
Vert. : 1" = 30'

\*NOTE:  
CUT SLOPES: 4:1  
FILL SLOPES: 4:1 to 10:1,  
UNLESS OTHERWISE NOTED.

REVISED: 8/08/19

136 East Third Street  
Rifle, Colorado 81650  
Ph. (970) 625-2720  
Fax (970) 625-2773



SCALE: As Noted  
DATE: 2/08/19  
PLAT: 2 of 7  
PROJECT: TEP Valley  
DFT: cs

Construction Plan Prepared for:



TEP Rocky Mountain LLC

*Kokopelli Compressor Site - Plat 2*  
**CONSTRUCTION LAYOUT**  
**CROSS SECTIONS**