

Inspection Photos

API: 099-06285

Operator: LAMAR OIL & GAS EXPLORATION

Inspection Date: 2/23/2021



COLORADO

**Oil & Gas Conservation
Commission**

Department of Natural Resources

API: 099-06285 | Date: 2/23/2021

Inspection Photos



Photo 1. Facing south toward the location. A water tank has been installed at the south side of the location. There appears to be no attempt to perform reclamation.



COLORADO
Oil & Gas Conservation
Commission

Department of Natural Resources

API: 099-06285 | Date: 2/23/2021

Inspection Photos




Photo 2. Facing south at east side of the location. This is where the tank battery was location. This area has not been recontoured and reclaimed.



COLORADO
Oil & Gas Conservation
Commission

Department of Natural Resources

API: 099-06285 | Date: 2/23/2021

Inspection Photos



Photo 3. Facing west at the location. There is an excavated area shown at red arrow. Material will need to be recontoured to this area.



COLORADO
Oil & Gas Conservation
Commission

Department of Natural Resources

API: 099-06285 | Date: 2/23/2021

Inspection Photos




Photo 4. Facing toward the excavated area at the west side of the location.



COLORADO
Oil & Gas Conservation
Commission

Department of Natural Resources

API: 099-06285 | Date: 2/23/2021

Inspection Photos



Photo 5. Facing east at the excavated area which needs to be recontoured and reclaimed.



COLORADO
Oil & Gas Conservation
Commission

Department of Natural Resources

API: 099-06285 | Date: 2/23/2021

Inspection Photos



Photo 6. Areas of the location have not been reclaimed and vegetation has not established.



COLORADO
Oil & Gas Conservation
Commission

Department of Natural Resources

API: 099-06285 | Date: 2/23/2021

Inspection Photos




Photo 7. Facing west toward the surrounding undisturbed reference area.



COLORADO
Oil & Gas Conservation
Commission

Department of Natural Resources

API: 099-06285 | Date: 2/23/2021