









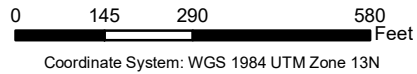




-  Wellhead
-  Merged Off-location Flowline
-  Other Crestone Pipeline
-  Site
-  Township
-  Section
-  Quarter-quarter
-  Major Contour (USGS)
-  Minor Contour (USGS)
-  World Hillshade

Wheeler 31-1 and 32-1 OLFL Layout Drawing



T1N R69W Sec 1
SWNE, SENE, NENE

