




Site Diagram

Caerus Piceance LLC

Federal 6-24C Well Pad
(FEDERAL-68S95W /7NW4)
COGCC Location ID: 334073
Garfield County
NWNW Sec. 7 T8N-R95W



Legend

-  *Approximate Spill Location
-  Proposed Spill Investigation Point

* Based on Form 19 Documentation and Site Map

Map created by: Carolyn Craveiro on 2/22/2021.

100 ft