

PADCO LLC, Venrick 1-A
121-08071

Inspection #688309745

2/18/2021

Spill Inspection



COLORADO

**Oil & Gas Conservation
Commission**

Department of Natural Resources




Colorado Oil and Gas Conservation Commission
40.02688, -103.37453, 4731.0ft, 5°
02/18/2021 05:32:14 PM



Colorado Oil and Gas Conservation Commission

40.02686, -103.37454, 4727.7ft, 306°

02/18/2021 05:31:56 PM




PADCO LLC
970-768-5659
VENRICK "A" TANK BATTERY
SEC.25-T1N-R54W
CR 32 & CR T 3 M SOUTH, 5 M EAST
WASHINGTON COUNTY, CO

Colorado Oil and Gas Conservation Commission
40.02687, -103.37452, 4731.0ft, 358°
02/18/2021 05:32:07 PM



Colorado Oil and Gas Conservation Commission
40.0269, -103.3745, 4724.4ft, 6°
02/18/2021 05:32:25 PM



Colorado Oil and Gas Conservation Commission
40.02691, -103.37452, 4727.7ft, 279°
02/18/2021 05:32:32 PM



Colorado Oil and Gas Conservation Commission
40.02696, -103.37448, 4721.1ft, 261°
02/18/2021 05:32:51 PM



Colorado Oil and Gas Conservation Commission
40.02697, -103.37452, 4721.1ft, 199°
02/18/2021 05:33:04 PM



Colorado Oil and Gas Conservation Commission

40.02699, -103.37458, 4721.1ft, 202°


02/18/2021 05:33:10 PM




Colorado Oil and Gas Conservation Commission
40.02698, -103.37464, 4721.1ft, 199°
02/18/2021 05:33:16 PM




Colorado Oil and Gas Conservation Commission
40.02697, -103.37469, 4724.4ft, 200°
02/18/2021 05:33:22 PM




Colorado Oil and Gas Conservation Commission
40.02698, -103.37472, 4724.4ft, 202°
02/18/2021 05:33:30 PM



Colorado Oil and Gas Conservation Commission
40.02697, -103.37478, 4724.4ft, 196°
02/18/2021 05:33:38 PM




Colorado Oil and Gas Conservation Commission
40.02691, -103.3748, 4731.0ft, 100°
02/18/2021 05:33:52 PM




Colorado Oil and Gas Conservation Commission

40.02687, -103.37473, 4724.4ft, 360°

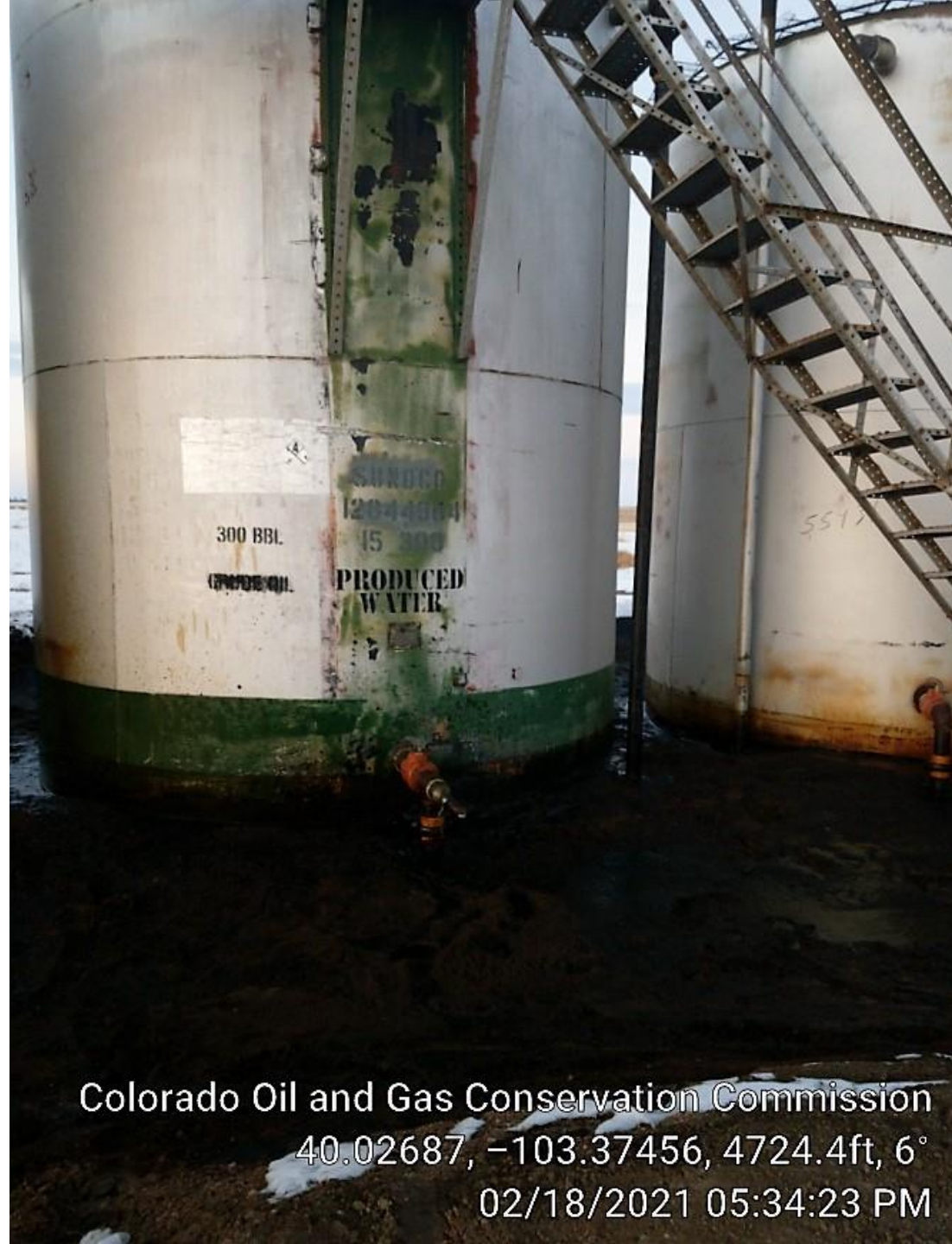
02/18/2021 05:34:03 PM




Colorado Oil and Gas Conservation Commission
40.02686, -103.37469, 4727.7ft, 14°
02/18/2021 05:34:09 PM



Colorado Oil and Gas Conservation Commission
40.02687, -103.37464, 4727.7ft, 17°
02/18/2021 05:34:15 PM



Colorado Oil and Gas Conservation Commission
40.02687, -103.37456, 4724.4ft, 6°
02/18/2021 05:34:23 PM



Colorado Oil and Gas Conservation Commission
40.02687, -103.37455, 4724.4ft, 22°
02/18/2021 05:34:27 PM



Colorado Oil and Gas Conservation Commission
40.02694, -103.37403, 4714.6ft, 252°
02/18/2021 05:28:35 PM



Colorado Oil and Gas Conservation Commission
40.02696, -103.37422, 4724.4ft, 156'
02/18/2021 05:30:34 PM




Colorado Oil and Gas Conservation Commission
40.02695, -103.37426, 4724.4ft, 216°
02/18/2021 05:30:24 PM



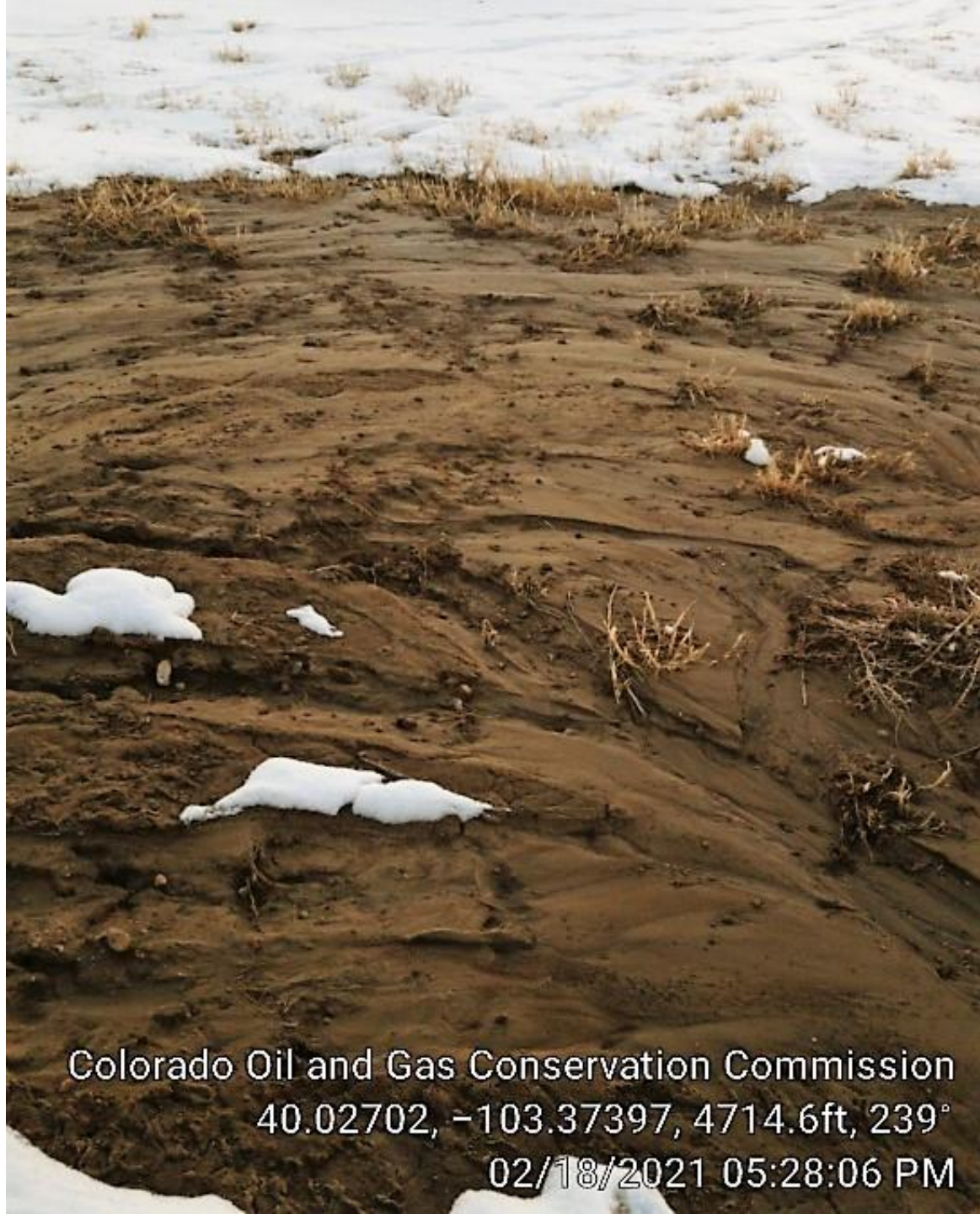
First pit after treater.

Colorado Oil and Gas Conservation Commission
40.02687, -103.37389, 4737.5ft, 27°
02/18/2021 05:24:22 PM



Animal hole on NW
corner of first pit
that breached pit.
See next photos.

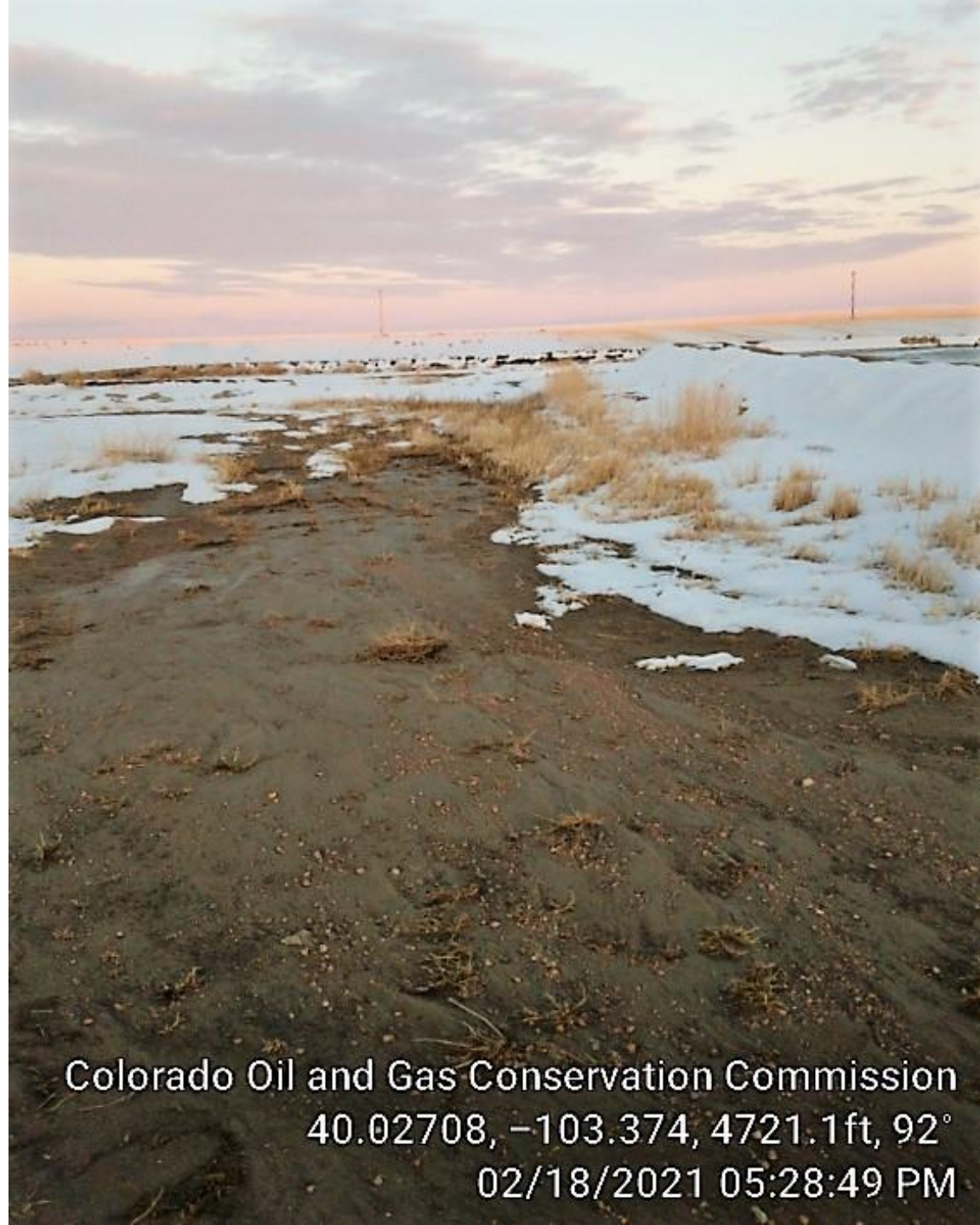
Colorado Oil and Gas Conservation Commission
40.02693, -103.37401, 4711.3ft, 66°
02/18/2021 05:28:26 PM



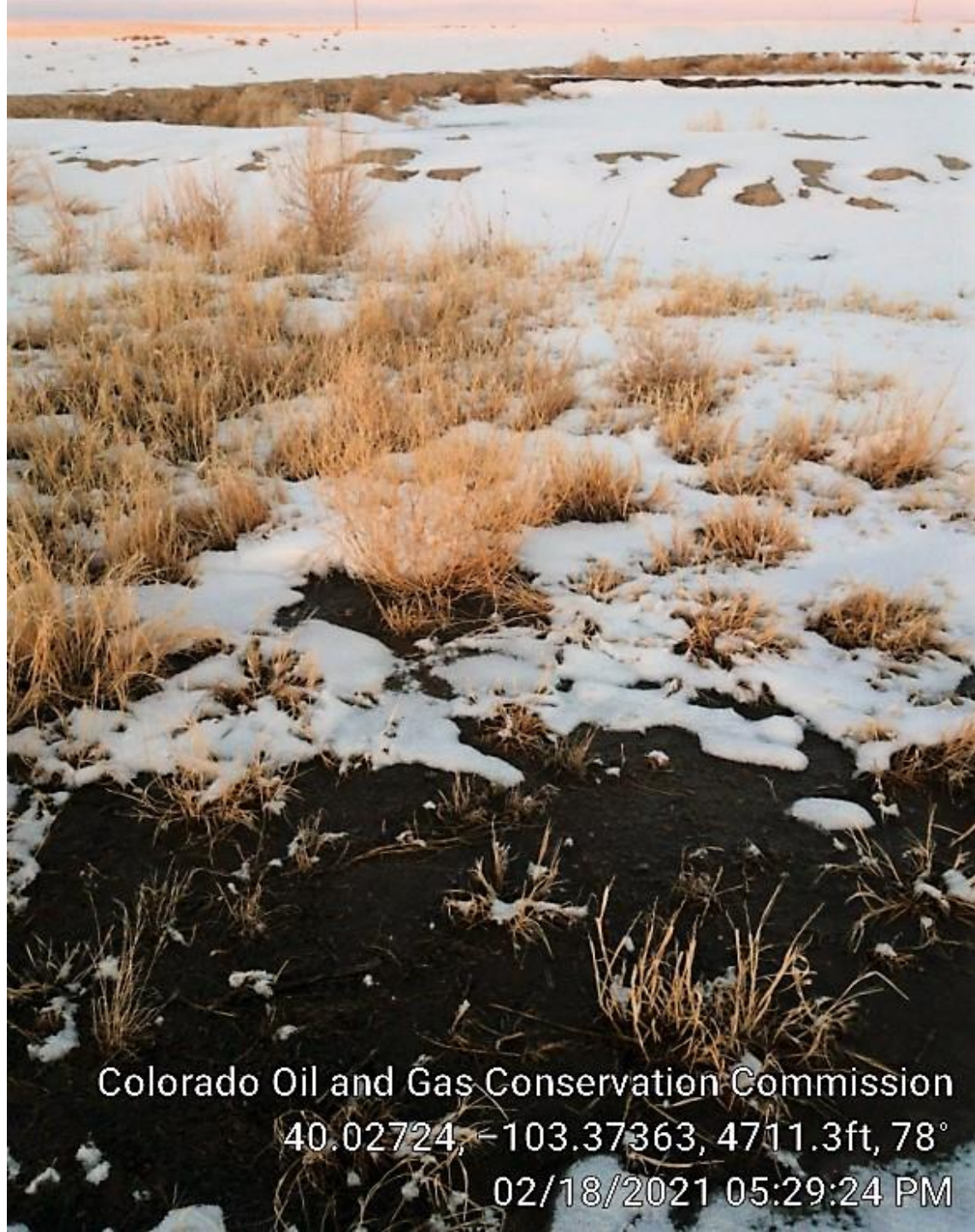
Colorado Oil and Gas Conservation Commission
40.02702, -103.37397, 4714.6ft, 239°
02/18/2021 05:28:06 PM




Colorado Oil and Gas Conservation Commission
40.02694, -103.374, 4711.3ft, 6°
02/18/2021 05:28:29 PM



Colorado Oil and Gas Conservation Commission
40.02708, -103.374, 4721.1ft, 92°
02/18/2021 05:28:49 PM




Colorado Oil and Gas Conservation Commission
40.02724, -103.37363, 4711.3ft, 78°
02/18/2021 05:29:24 PM




Oil on second pit.

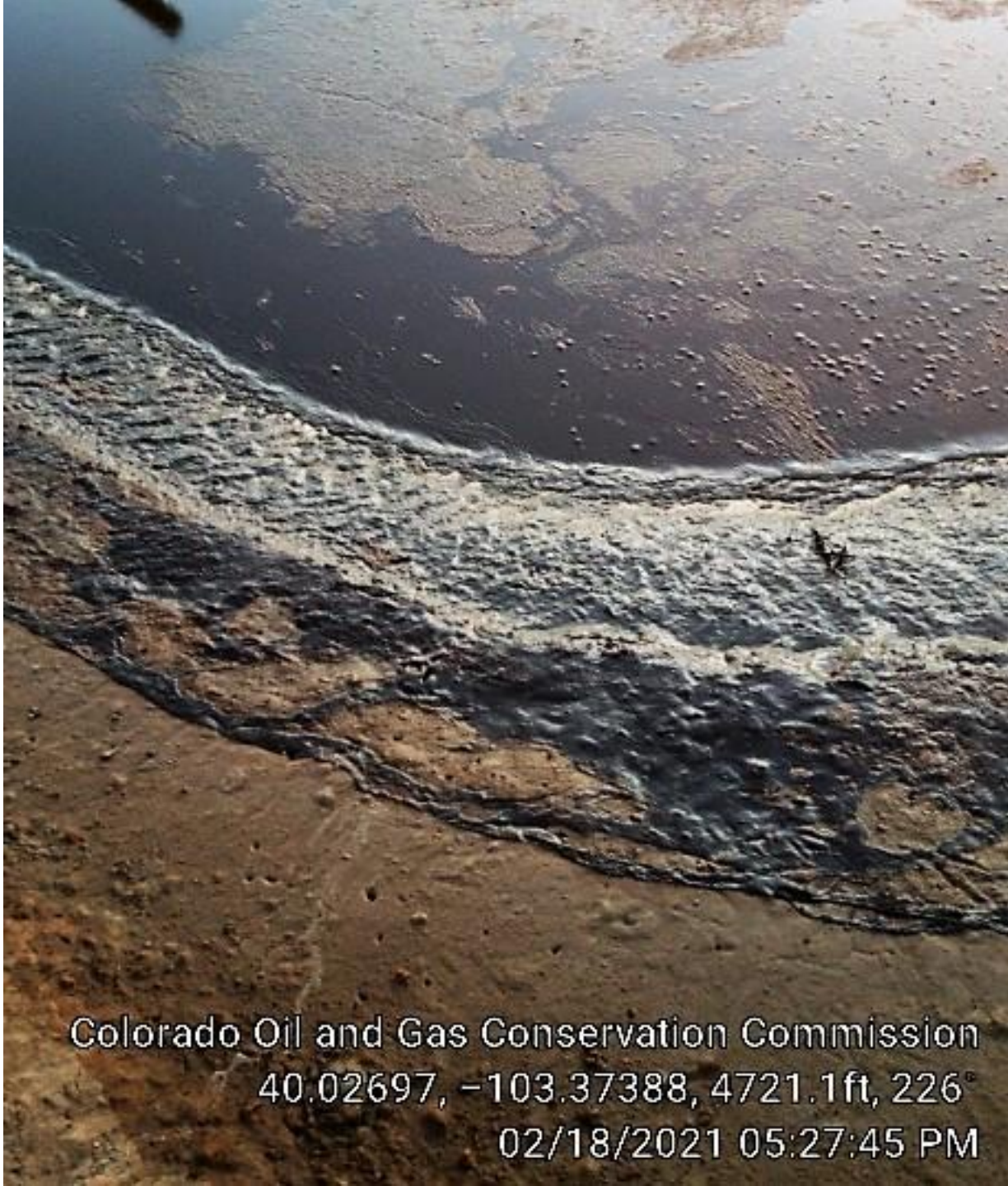
Colorado Oil and Gas Conservation Commission
40.02688, -103.37386, 4711.3ft, 22°
02/18/2021 05:24:35 PM



Colorado Oil and Gas Conservation Commission
40.02692, -103.37351, 4717.8ft, 312°
02/18/2021 05:26:33 PM



Colorado Oil and Gas Conservation Commission
40.02703, -103.37367, 4711.3ft, 218°
02/18/2021 05:27:16 PM



Colorado Oil and Gas Conservation Commission
40.02697, -103.37388, 4721.1ft, 226°
02/18/2021 05:27:45 PM



Third pit with
discolored water
running in from
second pit.

Colorado Oil and Gas Conservation Commission
40.02693, -103.37351, 4717.8ft, 135°
02/18/2021 05:26:36 PM



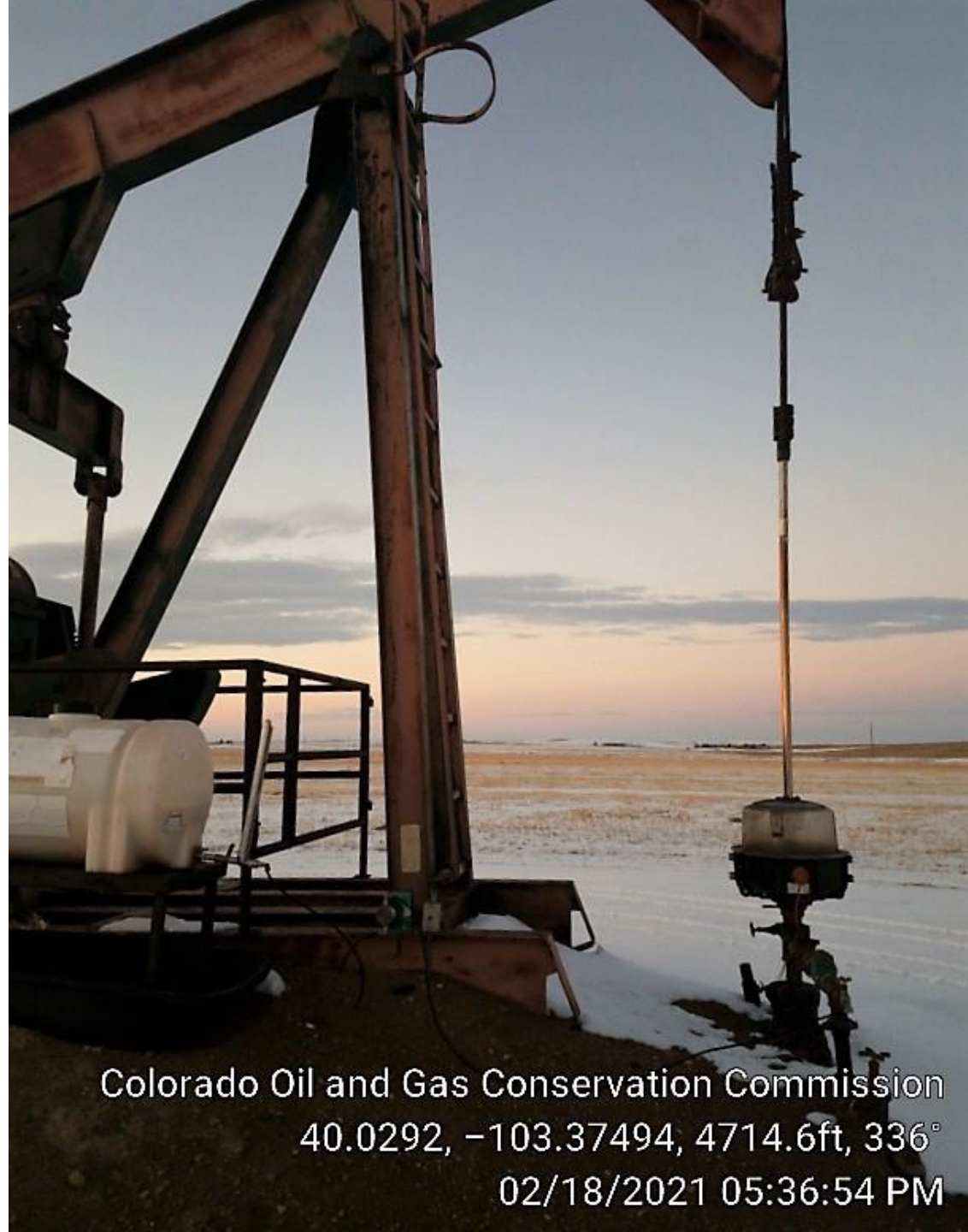
Colorado Oil and Gas Conservation Commission
40.0292, -103.375, 4711.3ft, 22°
02/18/2021 05:36:31 PM



Colorado Oil and Gas Conservation Commission
40.02921, -103.37495, 4714.6ft, 22°
02/18/2021 05:36:37 PM



Colorado Oil and Gas Conservation Commission
40.02924, -103.37493, 4711.3ft, 358°
02/18/2021 05:36:45 PM



Colorado Oil and Gas Conservation Commission
40.0292, -103.37494, 4714.6ft, 336°
02/18/2021 05:36:54 PM