



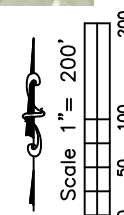
Washburn Land Surveying  
www.WashburnSurveying.com  
970-232-9645

# FACILITY EXHIBIT DEHAAN 7N65W16 NORTH PAD

SECTION: 17  
TOWNSHIP: 7N  
RANGE: 65W  
6TH P.M.  
WELD COUNTY, CO



/// RECLAIMED AREA(S)  
TOTAL DISTURBED AREA OF LOCATION = ± 6.6 ACRES  
TOTAL SIZE OF AREA AFTER RECLAMATION = ± 4.0 ACRES

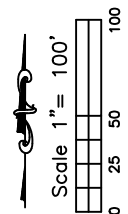
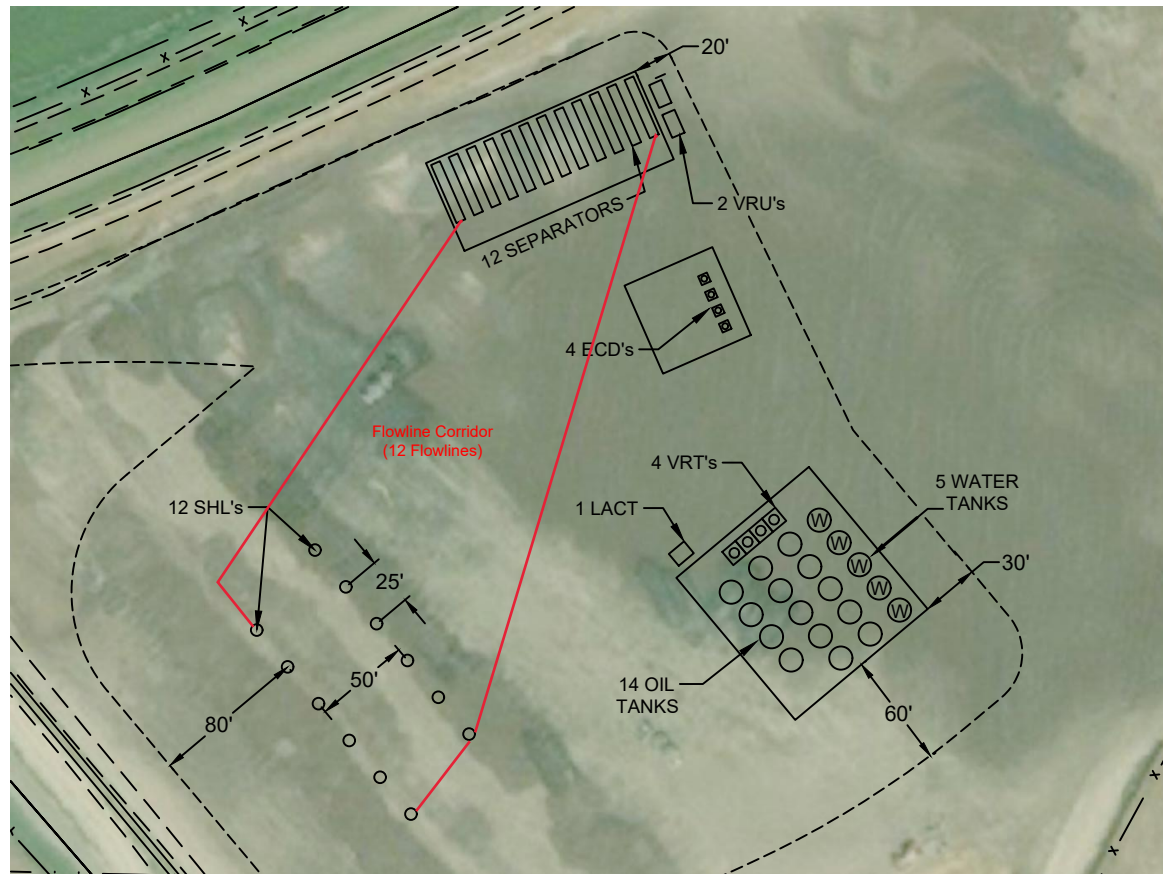




Washburn Land Surveying  
www.WashburnSurveying.com  
970-232-9645

FACILITY EXHIBIT  
DEHAAN 7N65W16 NORTH PAD

SECTION: 17  
TOWNSHIP: 7N  
RANGE: 65W  
6TH P.M.  
WELD COUNTY, CO



DATE: 2/12/2021