



40.06862, -108.79401, 5371.1ft, 332°

02/03/2021 04:40:09 PM



COLORADO
Oil & Gas Conservation
Commission
Department of Natural Resources

Photo 1. Location.

Arrowhead 9

API: 05-103-05301

Inspection: 700405317



40.06866, -108.7941, 5373.8ft, 41°
02/03/2021 04:39:34 PM



COLORADO
Oil & Gas Conservation
Commission
Department of Natural Resources

Photo 2. Pump jack.

Arrowhead 9

API: 05-103-05301

Inspection: 700405317



40.06874, -108.79405, 5361.7ft, 120°
02/03/2021 04:42:36 PM



40.06872, -108.79405, 5369.7ft, 2°
02/03/2021 04:50:21 PM



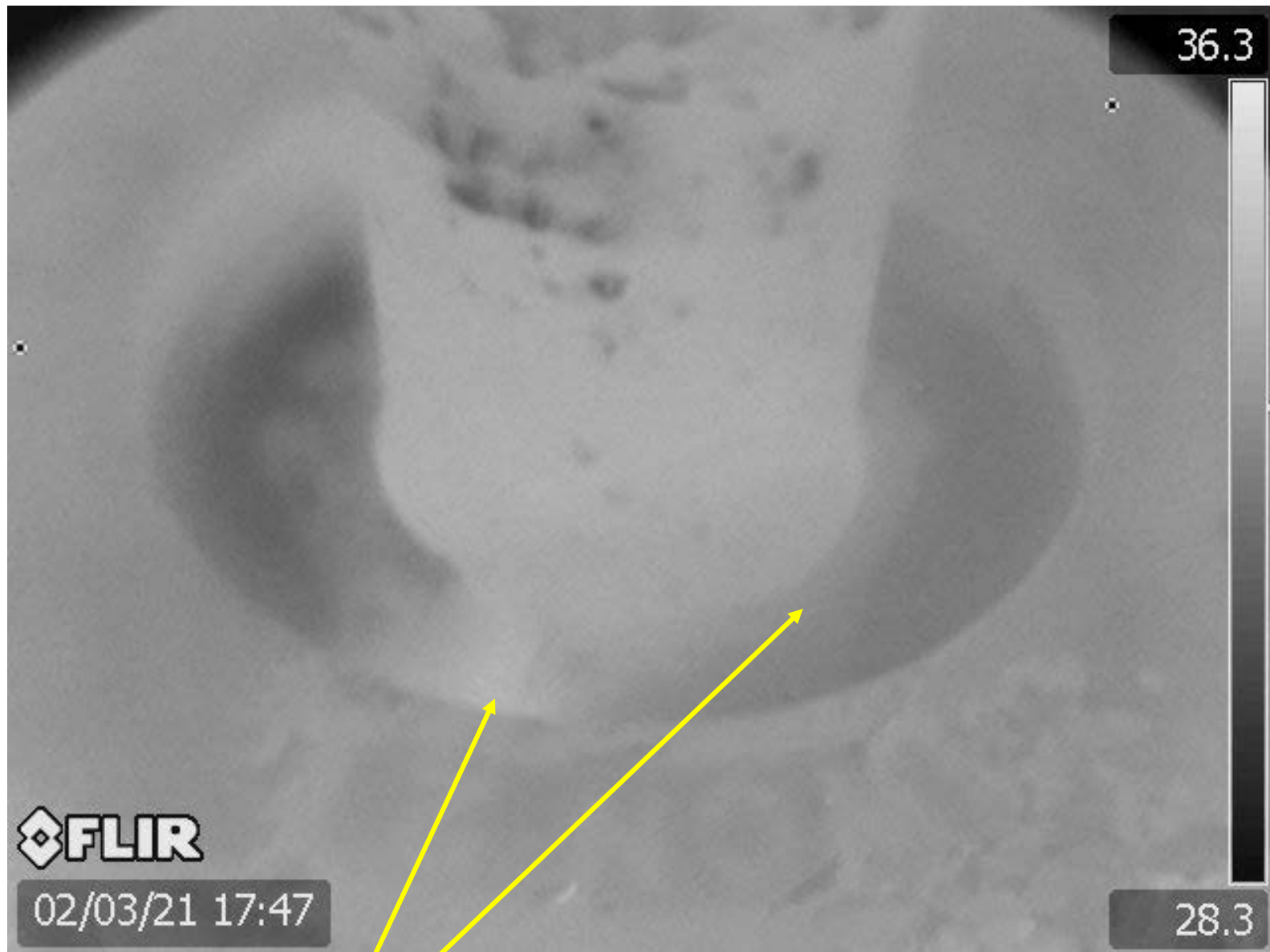
COLORADO
Oil & Gas Conservation
Commission
Department of Natural Resources


Photo 4. Well with gas leak.

Arrowhead 9


API: 05-103-05301

Inspection: 700405317





40.06872, -108.79405, 5366.2ft, 0°
02/03/2021 04:50:29 PM



COLORADO
Oil & Gas Conservation
Commission
Department of Natural Resources

Photo 7. Well at anchor & below.

Arrowhead 9

API: 05-103-05301

Inspection: 700405317