

ENSIGN WELL SERVICES

24020 Weld County Road 46, LaSalle, Colorado 80645
Telephone (970) 284-6006

RIG/UNIT #: 313
TOUR: Day Shift

DAILY WORK RECORD

Ticket No: 5101359-SO1

DATE: 28-Nov-20, 12:00

Page: 1 of 1

COMPANY		
CRESTONE PEAK RESOURCES OPERATING LLC	LOCATION: KATS 8-2-34 (CO, Station: Lasalle)	PO:
370 - 17TH STREET, STE 2150		AFE:
DENVER, Colorado, USA 80202		

CHARGES & EXPENDABLES			
NAME	QTY	UNIT PRICE	EXT. PRICE
Rig Hours	6.00		
Crew Travel	1.50		
Labor - Floor	6.00		
CHARGES & EXPENDABLES SUB-TOTAL			
FIELD ESTIMATE (TAX NOT INCLUDED)			\$
CUSTOMER STAMP			

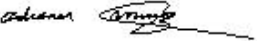
Cole Carveth - P&A/WO	
Crestone Peak Resources - DJ Basin	
Date	11/30/2020
Well Name	Kats 8-2-34
AFE/LOE	16192933.1
BillCat	9313
Signature	carl rayas

ROD & TUBING DETAILS				
ROD DETAILS				
PULLED	SIZE:	PLAIN:	SCRAPERS:	PONYS:
RAN	SIZE:	PLAIN:	SCRAPERS:	PONYS:
NOTES:				
TUBING DETAILS				
PULLED	SIZE:	JOINTS:	TALLY:	
RAN	SIZE:	JOINTS:	TALLY:	
LANDED AT:		NIPPLE AT:		
NOTES:				
PUMP DETAILS				
SIZE:		TYPE:	SERIAL #:	

PRESSURE TESTS						
FUNCTION BOP	TIME TO OPERATE (s)	LOW (psi)	TIME (min)	HIGH (psi)	TIME (min)	TEST DATE & TIME
INITIAL ACCUM. PRESSURE:		FINAL ACCUM. PRESSURE:		RECHARGE TIME:		
DAILY WALK AROUND: Not run		RAM SAVER: NO		EMERGENCY HORN TEST: Not run		
LEL TEST: Not run		CROWN SAVER: Not run		EMERGENCY ENGINE KILLS: Not run		
DETAILED INSPECTION DATE:				SCBA DRILL DATE:		
MAN DOWN DRILL DATE:				RIG RESCUE DRILL DATE:		
BOP DRILL DATE:				BOP DRILL DURATION:		
IADC DETAILED INSPECTION DATE:						
WEATHER: Partly Cloudy		WIND: Calm		TEMP: 55 °F		H2S (%): 0.0

DETAILS OF OPERATIONS				
FROM	TO	DURATION (hrs)	ACTIVITY	DETAILS
28-Nov-20, 12:00	28-Nov-20, 18:00	6.00	Well Services	Road rig and related equipment to location from Baker 6-4-27. Held a pre job safety meeting with all involved personnel. Addressed any safety concerns prior to starting any tasks. Spot in on titan containments. Derrick inspection. MIRU. And setup Ensign 313 with rig related equipment. SDFD.
TOTAL TIME: 6.00 hours				

CREW DETAILS									
ROLE	NAME	START TIME	DURATION (hrs)	TRAVEL TIME (hrs)	PERS. VEH.	TRAVEL DIST (mi)	SUB.	DIST FROM RES (mi)	INJURY FREE
Relief Operator	Bernardo Conchas Rojas	28-Nov-20, 12:00	6.00	1.50	No	0.00		0.00	Yes
Operator	Adrian Munoz	28-Nov-20, 12:00	6.50	1.50	No	0.00		0.00	Yes
Operator	Vincente Chavez	28-Nov-20, 12:00	6.00	1.50	No	0.00		0.00	Yes
Floorhand	Hugo Pacheco	28-Nov-20, 12:00	6.00	1.50	No	0.00		0.00	Yes
Floorhand	Saul Medrano	28-Nov-20, 12:00	6.00	1.50	No	0.00		0.00	Yes

SIGNATURES	
RIG MANAGER/SUPERVISOR'S SIGNATURE: 	The customer agrees that the contractor ("Ensign") will perform the work and supply the materials ("the work") as described within and in accordance with the conditions set out in the IADC contract and in accordance with all exhibits, specifications, schedules and/or parts (if any) attached hereto. OPERATOR'S REP. SIGNATURE: X Carl Rayas

ENSIGN WELL SERVICES

24020 Weld County Road 46, LaSalle, Colorado 80645
Telephone (970) 284-6006

RIG/UNIT #: 313
TOUR: Day Shift

DAILY WORK RECORD

Ticket No: 5101359-SO2

DATE: 30-Nov-20, 07:00

Page: 1 of 1

COMPANY		
CRESTONE PEAK RESOURCES OPERATING LLC	LOCATION: KATS 8-2-34 (CO, Station: Lasalle)	PO:
370 - 17TH STREET, STE 2150		AFE:
DENVER, Colorado, USA 80202		

CHARGES & EXPENDABLES			
NAME	QTY	UNIT PRICE	EXT. PRICE
Rig Hours	12.00		
Rig Manager	1.00		
Crew Travel	3.00		
Labor - Floor	12.00		
Inserts: 2-3/8"	1.00		
BOP/ABOP w/Accumulator	1.00		
CHARGES & EXPENDABLES SUB-TOTAL			
FIELD ESTIMATE (TAX NOT INCLUDED)			\$

CUSTOMER STAMP

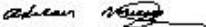

Cole Carveth - P&A/WO	
Crestone Peak Resources - DJ Basin	
Date	12/1/2020
Well Name	Kats 8-2-34
AFE/LOE	16192933.1
BillCat	9313
Signature	Carl Rayas

ROD & TUBING DETAILS				
ROD DETAILS				
PULLED	SIZE:	PLAIN:	SCRAPERS:	PONYS:
RAN	SIZE:	PLAIN:	SCRAPERS:	PONYS:
NOTES:				
TUBING DETAILS				
PULLED	SIZE:	JOINTS:	TALLY:	
RAN	SIZE:	JOINTS:	TALLY:	
LANDED AT:		NIPPLE AT:		
NOTES:				
PUMP DETAILS				
SIZE:		TYPE:	SERIAL #:	

PRESSURE TESTS						
FUNCTION BOP	TIME TO OPERATE (s)	LOW (psi)	TIME (min)	HIGH (psi)	TIME (min)	TEST DATE & TIME
INITIAL ACCUM. PRESSURE:		FINAL ACCUM. PRESSURE:		RECHARGE TIME:		
DAILY WALK AROUND: Not run		RAM SAVER: NO		EMERGENCY HORN TEST: Not run		
LEL TEST: Not run		CROWN SAVER: Not run		EMERGENCY ENGINE KILLS: Not run		
DETAILED INSPECTION DATE:				SCBA DRILL DATE:		
MAN DOWN DRILL DATE:				RIG RESCUE DRILL DATE:		
BOP DRILL DATE:				BOP DRILL DURATION:		
IADC DETAILED INSPECTION DATE:						
WEATHER: Sunny		WIND: Calm		TEMP: 45 °F		H2S (%): 0.0

DETAILS OF OPERATIONS				
FROM	TO	DURATION (hrs)	ACTIVITY	DETAILS
30-Nov-20, 07:00	30-Nov-20, 19:00	12.00	Well Services	Crew traveled to location. Held a pre job safety meeting with all involved personnel. Addressed any safety concerns prior to starting tasks. IPSI'S 1300/1300/169. Notify Boulder County Dispatch. Flare psi's down from 7:30 AM - 3:30 PM. Rolled hole with 100 BBLS. 10# brine/100 BBLS. H2O. KLX. ND. 5K. WH. Function test, NU. And torque RMOR. 7-1/16" BOPE. Un land tubing. POOH. 30 stands. SWI. Secure Well & SDFD.
TOTAL TIME: 12.00 hours				

CREW DETAILS									
ROLE	NAME	START TIME	DURATION (hrs)	TRAVEL TIME (hrs)	PERS. VEH.	TRAVEL DIST (mi)	SUB.	DIST FROM RES (mi)	INJURY FREE
Relief Operator	Bernardo Conchas Rojas	30-Nov-20, 07:00	12.00	3.00	No	0.00		0.00	Yes
Operator	Adrian Munoz	30-Nov-20, 07:00	12.00	3.00	No	0.00		0.00	Yes
Operator	Vincente Chavez	30-Nov-20, 07:00	12.00	3.00	No	0.00		0.00	Yes
Floorhand	Hugo Pacheco	30-Nov-20, 07:00	12.00	3.00	No	0.00		0.00	Yes
Floorhand	Saul Medrano	30-Nov-20, 07:00	12.00	3.00	No	0.00		0.00	Yes

SIGNATURES		
RIG MANAGER/SUPERVISOR'S SIGNATURE:	The customer agrees that the contractor ("Ensign") will perform the work and supply the materials ("the work") as described within and in accordance with the conditions set out in the IADC contract and in accordance with all exhibits, specifications, schedules and/or parts (if any) attached hereto.	OPERATOR'S REP. SIGNATURE:
		 Carl Rayas

ENSIGN WELL SERVICES

24020 Weld County Road 46, LaSalle, Colorado 80645
Telephone (970) 284-6006

RIG/UNIT #: 313
TOUR: Day Shift

DAILY WORK RECORD

Ticket No: 5101359-SO3

DATE: 01-Dec-20, 07:00

Page: 1 of 1

COMPANY		
CRESTONE PEAK RESOURCES OPERATING LLC	LOCATION: KATS 8-2-34 (CO, Station: Lasalle)	PO:
370 - 17TH STREET, STE 2150		AFE:
DENVER, Colorado, USA 80202		

CHARGES & EXPENDABLES				ROD & TUBING DETAILS			
NAME	QTY	UNIT PRICE	EXT. PRICE	ROD DETAILS			
Rig Hours	10.00			PULLED	SIZE:	PLAIN:	SCRAPERS:
Rig Manager	1.00						PONYS:
Crew Travel	3.00			RAN	SIZE:	PLAIN:	SCRAPERS:
Labor - Floor	10.00						PONYS:
Tubing Wiper Rubber	1.00			NOTES:			
BOP/ABOP w/Accumulator	1.00			TUBING DETAILS			
Pipe Wrangler with Operator	1.00			PULLED	SIZE:	JOINTS:	TALLY:
CHARGES & EXPENDABLES SUB-TOTAL				RAN	SIZE:	JOINTS:	TALLY:
FIELD ESTIMATE (TAX NOT INCLUDED)			\$	LANDED AT:			
CUSTOMER STAMP				NIPPLE AT:			
				NOTES:			
				PUMP DETAILS			
				SIZE:		TYPE:	SERIAL #:

Cole Carveth - P&A/WO	
Crestone Peak Resources - DJ Basin	
Date	12/2/2020
Well Name	Kats 8-2-34
AFE/LOE	16192933.1
BillCat	9313
Signature	Carl Rayas

PRESSURE TESTS						
FUNCTION BOP	TIME TO OPERATE (s)	LOW (psi)	TIME (min)	HIGH (psi)	TIME (min)	TEST DATE & TIME
INITIAL ACCUM. PRESSURE:		FINAL ACCUM. PRESSURE:		RECHARGE TIME:		
DAILY WALK AROUND: Not run		RAM SAVER: NO		EMERGENCY HORN TEST: Not run		
LEL TEST: Not run		CROWN SAVER: Not run		EMERGENCY ENGINE KILLS: Not run		
DETAILED INSPECTION DATE:				SCBA DRILL DATE:		
MAN DOWN DRILL DATE:				RIG RESCUE DRILL DATE:		
BOP DRILL DATE:				BOP DRILL DURATION:		
IADC DETAILED INSPECTION DATE:						
WEATHER: Cloudy		WIND: High		TEMP: 40 °F		H2S (%): 0.0

DETAILS OF OPERATIONS				
FROM	TO	DURATION (hrs)	ACTIVITY	DETAILS
01-Dec-20, 07:00	01-Dec-20, 17:00	10.00	Well Services	Crew traveled to location. Held a pre job safety meeting with all involved personnel. Addressed any safety concerns prior to starting any tasks. IPSI'S 0. POOH. Tallying standing back remaining tubing (Total 273 JTS/POS/SN). Update JSA. RU. Brand X WL. RIH. Set CIBP. @ 8,600' (J Sand Formation Top 8,634'. Top Perf 8,650') W/2 SXS. Cement. RBIH. Set Nio CICR. @ 7,900' (Niobrara Formation Top 7,764'. Top Perf 7,956'). All correlated to HES. CBL. 8/29/2008. PO/RD. And release Brand X WL. PU/MU. STS. Stinger and RIH. Tubing to 3,000'. SWI, Secure Well & SDFD. (Due To Wind Gusts).
TOTAL TIME: 10.00 hours				

CREW DETAILS									
ROLE	NAME	START TIME	DURATION (hrs)	TRAVEL TIME (hrs)	PERS. VEH.	TRAVEL DIST (mi)	SUB.	DIST FROM RES (mi)	INJURY FREE
Operator	Adrian Munoz	01-Dec-20, 07:00	10.00	3.00	No	0.00		0.00	Yes
Operator	Vincente Chavez	01-Dec-20, 07:00	10.00	3.00	No	0.00		0.00	Yes
Relief Operator	Bernardo Conchas Rojas	01-Dec-20, 07:00	10.00	3.00	No	0.00		0.00	Yes
Floorhand	Saul Medrano	01-Dec-20, 07:00	10.00	3.00	No	0.00		0.00	Yes
Floorhand	Hugo Pacheco	01-Dec-20, 07:00	10.00	3.00	No	0.00		0.00	Yes

SIGNATURES	
RIG MANAGER/SUPERVISOR'S SIGNATURE: Adrian Munoz	The customer agrees that the contractor ("Ensign") will perform the work and supply the materials ("the work") as described within and in accordance with the conditions set out in the IADC contract and in accordance with all exhibits, specifications, schedules and/or parts (if any) attached hereto. OPERATOR'S REP. SIGNATURE: X Carl Rayas

ENSIGN WELL SERVICES

24020 Weld County Road 46, LaSalle, Colorado 80645
Telephone (970) 284-6006

RIG/UNIT #: 313
TOUR: Day Shift

DAILY WORK RECORD

Ticket No: 5101359-SO4

DATE: 02-Dec-20, 07:00

Page: 1 of 1

COMPANY		
CRESTONE PEAK RESOURCES OPERATING LLC	LOCATION: KATS 8-2-34 (CO, Station: Lasalle)	PO:
370 - 17TH STREET, STE 2150		AFE:
DENVER, Colorado, USA 80202		

CHARGES & EXPENDABLES			
NAME	QTY	UNIT PRICE	EXT. PRICE
Rig Hours	11.00		
Rig Manager	1.00		
Crew Travel	3.00		
Labor - Floor	11.00		
Tubing Wiper Rubber	1.00		
Thread Dope	1.00		
BOP/ABOP w/Accumulator	1.00		
Pipe Wrangler with Operator	1.00		
CHARGES & EXPENDABLES SUB-TOTAL			
FIELD ESTIMATE (TAX NOT INCLUDED)			\$

CUSTOMER STAMP



ROD & TUBING DETAILS				
ROD DETAILS				
PULLED	SIZE:	PLAIN:	SCRAPERS:	PONYS:
RAN	SIZE:	PLAIN:	SCRAPERS:	PONYS:
NOTES:				
TUBING DETAILS				
PULLED	SIZE:	JOINTS:	TALLY:	
RAN	SIZE:	JOINTS:	TALLY:	
LANDED AT:		NIPPLE AT:		
NOTES:				
PUMP DETAILS				
SIZE:		TYPE:	SERIAL #:	

PRESSURE TESTS						
FUNCTION BOP	TIME TO OPERATE (s)	LOW (psi)	TIME (min)	HIGH (psi)	TIME (min)	TEST DATE & TIME
INITIAL ACCUM. PRESSURE:		FINAL ACCUM. PRESSURE:		RECHARGE TIME:		
DAILY WALK AROUND: Not run		RAM SAVER: NO		EMERGENCY HORN TEST: Not run		
LEL TEST: Not run		CROWN SAVER: Not run		EMERGENCY ENGINE KILLS: Not run		
DETAILED INSPECTION DATE:				SCBA DRILL DATE:		
MAN DOWN DRILL DATE:				RIG RESCUE DRILL DATE:		
BOP DRILL DATE:				BOP DRILL DURATION:		
IADC DETAILED INSPECTION DATE:						
WEATHER: Cloudy		WIND: Calm		TEMP: 40 °F		H2S (%): 0.0

Cole Carveth - P&A/WO	
Crestone Peak Resources - DJ Basin	
Date	12/4/2020
Well Name	Kats 8-2-34
AFE/LOE	16192933.1
BillCat	9313
Signature	carl rayas

DETAILS OF OPERATIONS				
FROM	TO	DURATION (hrs)	ACTIVITY	DETAILS
02-Dec-20, 07:00	02-Dec-20, 18:00	11.00	Well Services	Crew traveled to location. Held a pre job safety meeting with all involved personnel. Addressed any safety concerns prior to starting any tasks. IPSI'S 0 (No Signs Any Trapped PSI'S, Fluid Migration Or LEL's). RIH remaining tubing. Sting in/Space out into retainer. Update JSA. RU Schlumberger. Apply 500 PSI to backside. Pressure test lines. Established injection rate. Pumped Niobrara squeeze with 109 SXS 15.8# (Nio Blend), Stung out 3100 PSI (Leaving 15 SXS Over Top Retainer) and displaced tubing with 26.5 BBLS H2O (TOC Inside 4.5" 7,635'). LD partial tubing. Rolled hole. Test casing to 500 PSI (Held 15 Minutes). Spot DV internal balance from 5,655' - 5,513' with 10 SXS 15.8# (Premium Blend) and displaced tubing 21.3 BBLS H2O let plug balance. LD partial tubing. Spot Sussex internal balance from 5,086' - 4,802' with 20 SXS 15.8# (Premium Blend), displaced tubing with 18.4 BBLS H2O and SD let plug balance (Full Circulation - Both Balances). POOH partial tubing (Tongs Motor Failed). Rolled hole clean. SWI, Secure Well & SDFD.
TOTAL TIME: 11.00 hours				

CREW DETAILS									
ROLE	NAME	START TIME	DURATION (hrs)	TRAVEL TIME (hrs)	PERS. VEH.	TRAVEL DIST (mi)	SUB.	DIST FROM RES (mi)	INJURY FREE
Operator	Adrian Munoz	02-Dec-20, 07:00	11.00	3.00	No	0.00		0.00	Yes
Operator	Vincente Chavez	02-Dec-20, 07:00	11.00	3.00	No	0.00		0.00	Yes
Relief Operator	Bernardo Conchas Rojas	02-Dec-20, 07:00	11.00	3.00	No	0.00		0.00	Yes
Floorhand	Saul Medrano	02-Dec-20, 07:00	11.00	3.00	No	0.00		0.00	Yes
Floorhand	Hugo Pacheco	02-Dec-20, 07:00	11.00	3.00	No	0.00		0.00	Yes

SIGNATURES	
RIG MANAGER/SUPERVISOR'S SIGNATURE: 	The customer agrees that the contractor ("Ensign") will perform the work and supply the materials ("the work") as described within and in accordance with the conditions set out in the IADC contract and in accordance with all exhibits, specifications, schedules and/or parts (if any) attached hereto. OPERATOR'S REP. SIGNATURE:  Carl Rayas

ENSIGN WELL SERVICES

24020 Weld County Road 46, LaSalle, Colorado 80645
Telephone (970) 284-6006

RIG/UNIT #: 313
TOUR: Day Shift

DAILY WORK RECORD

Ticket No: 5101359-SO5

DATE: 03-Dec-20, 07:00

Page: 1 of 1

COMPANY		
CRESTONE PEAK RESOURCES OPERATING LLC	LOCATION: KATS 8-2-34 (CO, Station: Lasalle)	PO:
370 - 17TH STREET, STE 2150		AFE:
DENVER, Colorado, USA 80202		



CHARGES & EXPENDABLES			
NAME	QTY	UNIT PRICE	EXT. PRICE
Rig Hours	12.00		
Rig Manager	1.00		
Crew Travel	3.00		
Labor - Floor	12.00		
Tubing Wiper Rubber	1.00		
Thread Dope	1.00		
BOP/ABOP w/Accumulator	1.00		
Pipe Wrangler with Operator	1.00		
CHARGES & EXPENDABLES SUB-TOTAL			
FIELD ESTIMATE (TAX NOT INCLUDED)			\$
CUSTOMER STAMP			

ROD & TUBING DETAILS				
ROD DETAILS				
PULLED	SIZE:	PLAIN:	SCRAPERS:	PONYS:
RAN	SIZE:	PLAIN:	SCRAPERS:	PONYS:
NOTES:				
TUBING DETAILS				
PULLED	SIZE:	JOINTS:	TALLY:	
RAN	SIZE:	JOINTS:	TALLY:	
LANDED AT:		NIPPLE AT:		
NOTES:				
PUMP DETAILS				
SIZE:		TYPE:	SERIAL #:	
PRESSURE TESTS				
	TIME TO			

Cole Carveth - P&A/WO	
Crestone Peak Resources - DJ Basin	
Date	12/4/2020
Well Name	Kats 8-2-34
AFE/LOE	16192933.1
BillCat	9313
Signature	carl rayas

DETAILS OF OPERATIONS				
FROM	TO	DURATION (hrs)	ACTIVITY	DETAILS
03-Dec-20, 07:00	03-Dec-20, 19:00	12.00	Well Services	Crew traveled to location. Held a pre job safety meeting with all involved personnel. Addressed any safety concerns prior to starting any tasks. IPSI'S 0 (Well Static). LD remaining tubing and stood 2800' back. ND RMOR 7-1/16" BOPE. KLX function test, NU and torque KLX 11" BOPE. Update JSA. RU Brand X WL. RIH jet cut casing @ 2,800'. PO/RD and released WL. STS spear and un land casing (100,000). RU STS certified power swivel. Circulate/Reciprocate and condition annulus for cement. Update JSA. RU Schlumberger. Spot stub plug from 2,800' - 2,436' as is: 30 BBLS H2O spacer, 100 SXS 15.8# with 2% AGM blend, displaced casing with 37.3 BBLS H2O (Full Circulation Thru Out Job) and SD let plug balance 2:15 PM. RD and released cementers. PO/LD 62 Jts 4.5" casing and a partial. Fill Hole. SWI, Secure Well & SDFD.
TOTAL TIME: 12.00 hours				

CREW DETAILS									
ROLE	NAME	START TIME	DURATION (hrs)	TRAVEL TIME (hrs)	PERS. VEH.	TRAVEL DIST (mi)	SUB.	DIST FROM RES (mi)	INJURY FREE
Relief Operator	Bernardo Conchas Rojas	03-Dec-20, 07:00	12.00	3.00	No	0.00		0.00	No
Operator	Adrian Munoz	03-Dec-20, 07:00	12.00	3.00	No	0.00		0.00	Yes
Operator	Vincente Chavez	03-Dec-20, 07:00	12.00	3.00	No	0.00		0.00	No
Floorhand	Hugo Pacheco	03-Dec-20, 07:00	12.00	3.00	No	0.00		0.00	Yes
Floorhand	Saul Medrano	03-Dec-20, 07:00	12.00	3.00	No	0.00		0.00	No

SIGNATURES	
RIG MANAGER/SUPERVISOR'S SIGNATURE: 	The customer agrees that the contractor ("Ensign") will perform the work and supply the materials ("the work") as described within and in accordance with the conditions set out in the IADC contract and in accordance with all exhibits, specifications, schedules and/or parts (if any) attached hereto. OPERATOR'S REP. SIGNATURE:  Carl Rayas

ENSIGN WELL SERVICES

24020 Weld County Road 46, LaSalle, Colorado 80645
Telephone (970) 284-6006

DAILY WORK RECORD

Ticket No: 5101359-SO6

RIG/UNIT #: 313
TOUR: Day Shift

DATE: 04-Dec-20, 07:00

Page: 1 of 1

COMPANY		
CRESTONE PEAK RESOURCES OPERATING LLC	LOCATION: KATS 8-2-34 (CO, Station: Lasalle)	PO:
370 - 17TH STREET, STE 2150		AFE:
DENVER, Colorado, USA 80202		

CHARGES & EXPENDABLES			
NAME	QTY	UNIT PRICE	EXT. PRICE
Rig Hours	5.00		
Rig Manager	1.00		
Crew Travel	1.50		
Labor - Floor	5.00		
Thread Dope	1.00		
CHARGES & EXPENDABLES SUB-TOTAL			
FIELD ESTIMATE (TAX NOT INCLUDED)			\$

CUSTOMER STAMP


Cole Carveth - P&A/WO	
Crestone Peak Resources - DJ Basin	
Date	12/5/2020
Well Name	Kats 8-2-34
AFE/LOE	16192933.1
BillCat	9313
Signature	carl rayas

ROD & TUBING DETAILS				
ROD DETAILS				
PULLED	SIZE:	PLAIN:	SCRAPERS:	PONYS:
RAN	SIZE:	PLAIN:	SCRAPERS:	PONYS:
NOTES:				
TUBING DETAILS				
PULLED	SIZE:	JOINTS:	TALLY:	
RAN	SIZE:	JOINTS:	TALLY:	
LANDED AT:		NIPPLE AT:		
NOTES:				
PUMP DETAILS				
SIZE:		TYPE:	SERIAL #:	

PRESSURE TESTS						
FUNCTION BOP	TIME TO OPERATE (s)	LOW (psi)	TIME (min)	HIGH (psi)	TIME (min)	TEST DATE & TIME
INITIAL ACCUM. PRESSURE:		FINAL ACCUM. PRESSURE:		RECHARGE TIME:		
DAILY WALK AROUND: Not run		RAM SAVER: NO		EMERGENCY HORN TEST: Not run		
LEL TEST: Not run		CROWN SAVER: Not run		EMERGENCY ENGINE KILLS: Not run		
DETAILED INSPECTION DATE:				SCBA DRILL DATE:		
MAN DOWN DRILL DATE:				RIG RESCUE DRILL DATE:		
BOP DRILL DATE:				BOP DRILL DURATION:		
IADC DETAILED INSPECTION DATE:						
WEATHER: Cloudy		WIND: Calm		TEMP: 50 °F		H2S (%): 0.0

DETAILS OF OPERATIONS				
FROM	TO	DURATION (hrs)	ACTIVITY	DETAILS
04-Dec-20, 07:00	04-Dec-20, 12:00	5.00	Well Services	Crew traveled to location. Held a pre job safety meeting with all involved personnel. Addressed any safety concerns prior to starting any tasks. IPSI'S 0 after 17 hours of pumping stub plug on 12/4/2020. No signs of fluid migration, trapped psi's or LEL'S (Well Static). RIH open ended tubing to tag stub plug @ 2,436'. POOH tubing. RBIH scrape 8-5/8" casing to 1,050'. PO/LD scraper. RBIH open ended to 1,135' (18 Stands). Update JSA. RU Schlumberger. Spot shoe plug as is from 1,135' - 600': 30 BBLS H20 spacer, 155 SXS 15.8# (34 BBLS Cement) AGM blend, displace tubing with 2.1 BBLS H20 and SD Let plug balance at 10:00 AM (Full Circulation Thru Out Job). RD and release cements. PO/LD all remaining tubing. KLX ND 11" BOPE. Fill Hole clean H20 (Well Static). RDMO Ensign 313 with all related equipment (Skid To Kats 42-34).
TOTAL TIME: 5.00 hours				

CREW DETAILS									
ROLE	NAME	START TIME	DURATION (hrs)	TRAVEL TIME (hrs)	PERS. VEH.	TRAVEL DIST (mi)	SUB.	DIST FROM RES (mi)	INJURY FREE
Operator	Adrian Munoz	04-Dec-20, 07:00	5.00	1.50	No	0.00		0.00	Yes
Operator	Vincente Chavez	04-Dec-20, 07:00	5.00	1.50	No	0.00		0.00	Yes
Relief Operator	Bernardo Conchas Rojas	04-Dec-20, 07:00	5.00	1.50	No	0.00		0.00	Yes
Floorhand	Saul Medrano	04-Dec-20, 07:00	5.00	1.50	No	0.00		0.00	Yes
Floorhand	Hugo Pacheco	04-Dec-20, 07:00	5.00	1.50	No	0.00		0.00	Yes

SIGNATURES	
RIG MANAGER/SUPERVISOR'S SIGNATURE: 	The customer agrees that the contractor ("Ensign") will perform the work and supply the materials ("the work") as described within and in accordance with the conditions set out in the IADC contract and in accordance with all exhibits, specifications, schedules and/or parts (if any) attached hereto. OPERATOR'S REP. SIGNATURE: X Carl Rayas

ENSIGN WELL SERVICES

24020 Weld County Road 46, LaSalle, Colorado 80645
Telephone (970) 284-6006

RIG/UNIT #: 313
TOUR: Day Shift

DAILY WORK RECORD

Ticket No: 5101359-SO7

DATE: 30-Dec-20, 07:00

Page: 1 of 1

COMPANY		
CRESTONE PEAK RESOURCES OPERATING LLC	LOCATION: KATS 8-2-34 (CO, Station: Lasalle)	PO:
370 - 17TH STREET, STE 2150		AFE:
DENVER, Colorado, USA 80202		

CHARGES & EXPENDABLES			
NAME	QTY	UNIT PRICE	EXT. PRICE
Rig Hours	4.00		
Rig Manager	1.00		
Crew Travel	1.50		
Labor - Floor	4.00		
Miscellaneous without tax	1.00		
CHARGES & EXPENDABLES SUB-TOTAL			
FIELD ESTIMATE (TAX NOT INCLUDED)			\$

CUSTOMER STAMP



Cole Carveth - P&A/WO	
Crestone Peak Resources - DJ Basin	
Date	1/4/2020
Well Name	kats 8-2-34
AFE/LOE	16192933.1
BillCat	9313
Signature	carl rayas

ROD & TUBING DETAILS				
ROD DETAILS				
PULLED	SIZE:	PLAIN:	SCRAPERS:	PONYS:
RAN	SIZE:	PLAIN:	SCRAPERS:	PONYS:
NOTES:				
TUBING DETAILS				
PULLED	SIZE:	JOINTS:	TALLY:	
RAN	SIZE:	JOINTS:	TALLY:	
LANDED AT:		NIPPLE AT:		
NOTES:				
PUMP DETAILS				
SIZE:		TYPE:	SERIAL #:	

PRESSURE TESTS						
FUNCTION BOP	TIME TO OPERATE (s)	LOW (psi)	TIME (min)	HIGH (psi)	TIME (min)	TEST DATE & TIME
INITIAL ACCUM. PRESSURE:		FINAL ACCUM. PRESSURE:		RECHARGE TIME:		
DAILY WALK AROUND: Not run		RAM SAVER: NO		EMERGENCY HORN TEST: Not run		
LEL TEST: Not run		CROWN SAVER: Not run		EMERGENCY ENGINE KILLS: Not run		
DETAILED INSPECTION DATE:				SCBA DRILL DATE:		
MAN DOWN DRILL DATE:				RIG RESCUE DRILL DATE:		
BOP DRILL DATE:				BOP DRILL DURATION:		
IADC DETAILED INSPECTION DATE:						
WEATHER: Sunny		WIND: Calm		TEMP: 35 °F		H2S (%): 0.0

DETAILS OF OPERATIONS				
FROM	TO	DURATION (hrs)	ACTIVITY	DETAILS
30-Dec-20, 07:00	30-Dec-20, 11:00	4.00	Well Services	Crew traveled to location. Held a pre job safety meeting with all involved personnel. Addressed any safety concerns prior to starting any tasks. IPSI'S 0 (Well Static). Spot in on Titan containment. Derrick Inspection. MIRU Ensign 352. RIH tubing to tag shoe plug TOC @ 608'. Update JSA. RU Schlumberger. Pump 200 SXS 41 BBLS Slurry 15.8# G neat cement (1.15 Y/5 GPS) from 608' - 0'. RD cementers. PO/LD all tubing (Cement to Surface). SWI. RDMO Ensign 352 (Headed To Kats 42-34). (Power Washed Rig 313)
TOTAL TIME: 4.00 hours				

CREW DETAILS									
ROLE	NAME	START TIME	DURATION (hrs)	TRAVEL TIME (hrs)	PERS. VEH.	TRAVEL DIST (mi)	SUB.	DIST FROM RES (mi)	INJURY FREE
Operator	Adrian Munoz	30-Dec-20, 07:00	4.50	1.50	No	0.00		0.00	Yes
Operator	Vincente Chavez	30-Dec-20, 07:00	4.00	1.50	No	0.00		0.00	Yes
Relief Operator	Bernardo Conchas Rojas	30-Dec-20, 07:00	4.00	1.50	No	0.00		0.00	Yes
Floorhand	Saul Medrano	30-Dec-20, 07:00	4.00	1.50	No	0.00		0.00	Yes
Floorhand	Hugo Pacheco	30-Dec-20, 07:00	4.00	1.50	No	0.00		0.00	Yes
Floorhand	Luis Garcia	30-Dec-20, 07:00	4.00	1.50	No	0.00		0.00	Yes

SIGNATURES	
RIG MANAGER/SUPERVISOR'S SIGNATURE: 	The customer agrees that the contractor ("Ensign") will perform the work and supply the materials ("the work") as described within and in accordance with the conditions set out in the IADC contract and in accordance with all exhibits, specifications, schedules and/or parts (if any) attached hereto. OPERATOR'S REP. SIGNATURE:  Carl Rayas