

Crestone Peak Resources, Tiberius 4-64 8-7 2AH, 2BH, 2CH, 2DH
005-07371, 005-07372, 005-07369, 005-07370
Inspection #688309592

1/28/2021

Equipment/Routine Inspection



Colorado Oil and Gas Conservation Commission
39.72655, -104.57539, 5439.0ft, 215°
01/28/2021 03:21:13 PM



Colorado Oil and Gas Conservation Commission
39.72076, -104.57013, 5561.0ft, 125°
01/28/2021 03:22:59 PM



CRESTONE PEAK
RESOURCES
303-659-7740

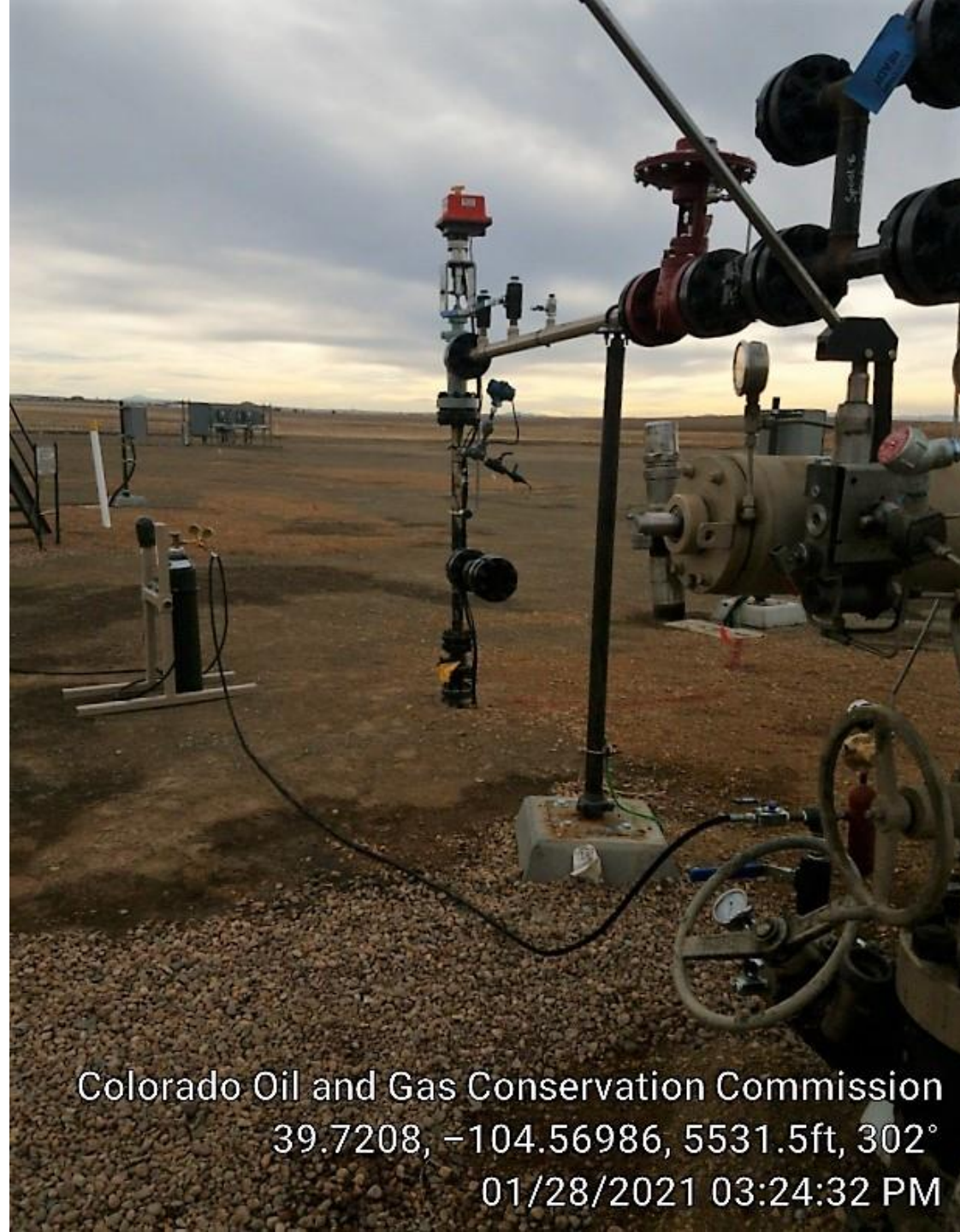


TIBERIUS 4-64 8-7 2AH
SW/NE S8 T4S R64W 6TH PM
LAT/LONG: 39.720579 -104.569561
ARAPAHOE, CO

Colorado Oil and Gas Conservation Commission
39.72081, -104.56988, 5531.5ft, 15°
01/28/2021 03:24:13 PM



Colorado Oil and Gas Conservation Commission
39.72083, -104.56987, 5524.9ft, 289°
01/28/2021 03:24:25 PM



Colorado Oil and Gas Conservation Commission
39.7208, -104.56986, 5531.5ft, 302°
01/28/2021 03:24:32 PM



2AH Bradenhead, -1
psi

Colorado Oil and Gas Conservation Commission
39.72078, -104.56987, 5528.2ft, 287°
01/28/2021 03:24:53 PM



CRESTONE PEAK
RESOURCES
303-659-7740



TIBERIUS 4-64 8-7 2BH
SW/NE S8 T4S R64W 6TH PM
LAT/LONG: 39.720579 -104.569561
ARAPAHOE, CO

Colorado Oil and Gas Conservation Commission
39.7207, -104.5699, 5524.9ft, 329°
01/28/2021 03:25:24 PM



2BH stained soil at
wellhead

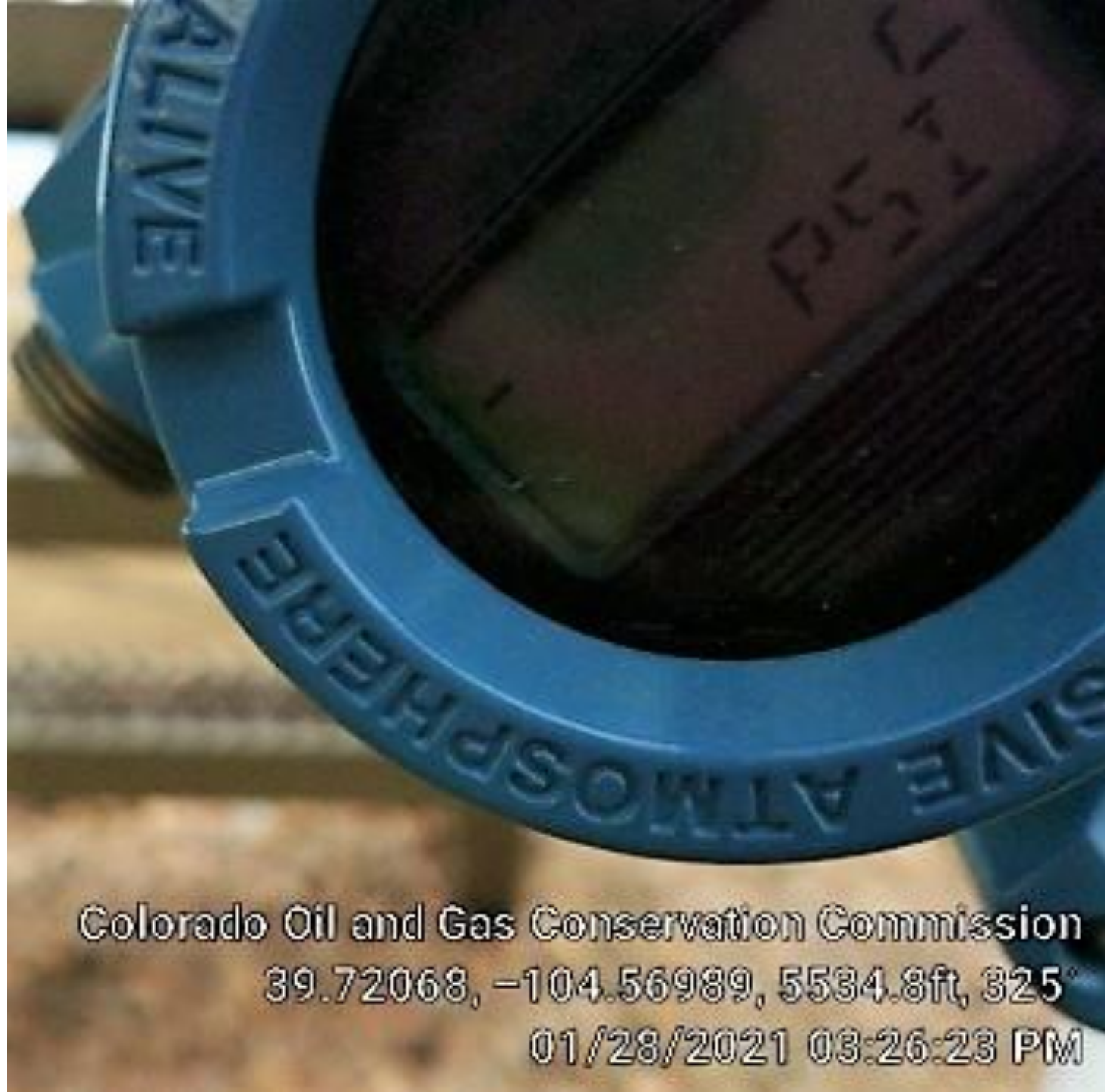
Colorado Oil and Gas Conservation Commission
39.72071, -104.56988, 5534.8ft, 263°
01/28/2021 03:25:35 PM



Colorado Oil and Gas Conservation Commission
39.72072, -104.56985, 5531.5ft, 241°
01/28/2021 03:25:43 PM



Colorado Oil and Gas Conservation Commission
39.72069, -104.56986, 5531.5ft, 275°
01/28/2021 03:25:59 PM



2BH Bradenhead -2
psi

Colorado Oil and Gas Conservation Commission
39.72068, -104.56989, 5534.8ft, 325°
01/28/2021 03:26:23 PM



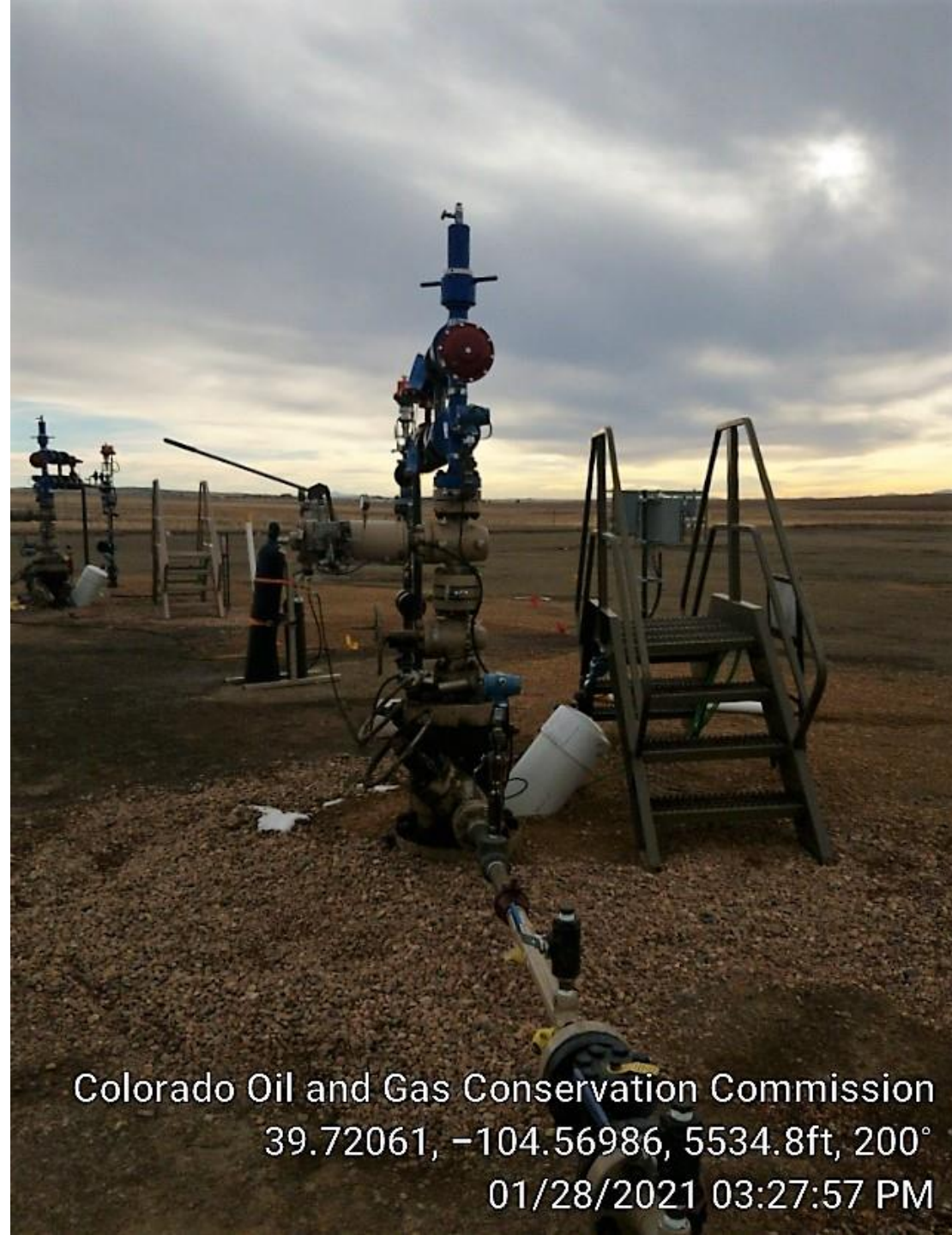
CRESTONE PEAK
RESOURCES

303-659-7740



TIBERIUS 4-64 8-7 2CH
NE S8 T4S R64W 6TH PM
ONG: 39.720579 -104.569561
ARAPAHOE, CO

Colorado Oil and Gas Conservation Commission
39.72058, -104.56989, 5534.8ft, 53°
01/28/2021 03:27:43 PM



Colorado Oil and Gas Conservation Commission
39.72061, -104.56986, 5534.8ft, 200°
01/28/2021 03:27:57 PM



2CH Bradenhead -3 psi

Colorado Oil and Gas Conservation Commission
39.72054, -104.56989, 5544.6ft, 305"
01/28/2021 03:28:35 PM



CRESTONE PEAK
RESOURCES

303-659-7740



TIBERIUS 4-64 8-7 2DH
SW/NE S8 T4S R64W 6TH PM
AT/LONG: 39.720579 -104.569561
ARAPAHOE, CO

Colorado Oil and Gas Conservation Commission
39.72044, -104.56991, 5541.3ft, 37°
01/28/2021 03:29:04 PM



Colorado Oil and Gas Conservation Commission
39.72049, -104.56987, 5538.1ft, 170°
01/28/2021 03:29:26 PM



2DH Bradenhead -0 psi

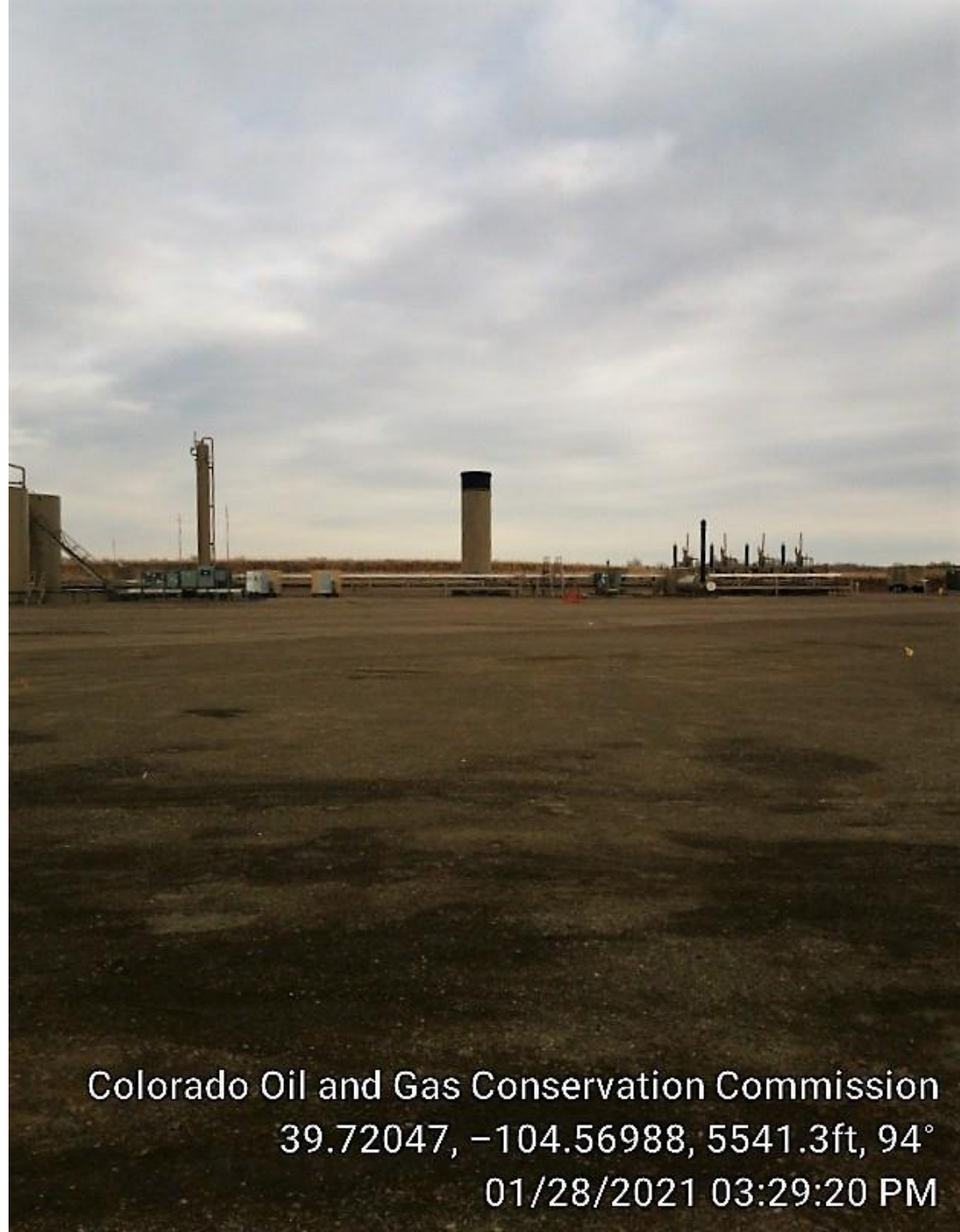
Colorado Oil and Gas Conservation Commission
39.72045, -104.56989, 5544.6ft, 239°
01/28/2021 03:29:55 PM



Colorado Oil and Gas Conservation Commission

39.72081, -104.56989, 5528.2ft, 287°

01/28/2021 03:24:18 PM



Colorado Oil and Gas Conservation Commission
39.72047, -104.56988, 5541.3ft, 94°
01/28/2021 03:29:20 PM



Colorado Oil and Gas Conservation Commission

39.72069, -104.56922, 5541.3ft, 33°

01/28/2021 03:46:53 PM



Tank berm liner

Colorado Oil and Gas Conservation Commission
39.72072, -104.56907, 5551.2ft, 275°
01/28/2021 03:48:25 PM



Contents label not large enough, quantity label of 750 bbls is needed



Colorado Oil and Gas Conservation Commission
39.72084, -104.56889, 5557.7ft, 272°
01/28/2021 03:50:01 PM



Colorado Oil and Gas Conservation Commission
39.72082, -104.56892, 5557.7ft, 291°
01/28/2021 03:49:54 PM

Maintain produced water
NFPA label

Colorado Oil and Gas Conservation Commission
39.72073, -104.56891, 5557.7ft, 286°
01/28/2021 03:48:54 PM



Contents is label on
the back side of
tanks

Colorado Oil and Gas Conservation Commission
39.7208, -104.56897, 5567.6ft, 338°
01/28/2021 03:49:41 PM



Colorado Oil and Gas Conservation Commission
39.72068, -104.56897, 5561.0ft, 47°
01/28/2021 03:48:35 PM



Colorado Oil and Gas Conservation Commission
39.72075, -104.5686, 5541.3ft, 210°
01/28/2021 03:33:12 PM



One VRT and 2 VRUs

Colorado Oil and Gas Conservation Commission
39.72066, -104.56885, 5554.5ft, 217°
01/28/2021 03:34:46 PM



Two gas meter sheds


Colorado Oil and Gas Conservation Commission
39.72076, -104.56865, 5538.1ft, 225°
01/28/2021 03:33:18 PM



Colorado Oil and Gas Conservation Commission
39.72071, -104.56871, 5547.9ft, 255°
01/28/2021 03:34:08 PM



Colorado Oil and Gas Conservation Commission
39.72074, -104.56859, 5538.1ft, 312°
01/28/2021 03:33:07 PM



Colorado Oil and Gas Conservation Commission
39.7209, -104.56889, 5561.0ft, 51°
01/28/2021 03:50:20 PM



Three canary meters
located on edges of
location

Colorado Oil and Gas Conservation Commission

39.7397, -104.58064, 230°

01/28/2021 03:31:49 PM



Colorado Oil and Gas Conservation Commission
39.72118, -104.56862, 5528.2ft, 140°
01/28/2021 03:32:16 PM



Colorado Oil and Gas Conservation Commission
39.72018, -104.56876, 5531.5ft, 300°
01/28/2021 03:45:18 PM

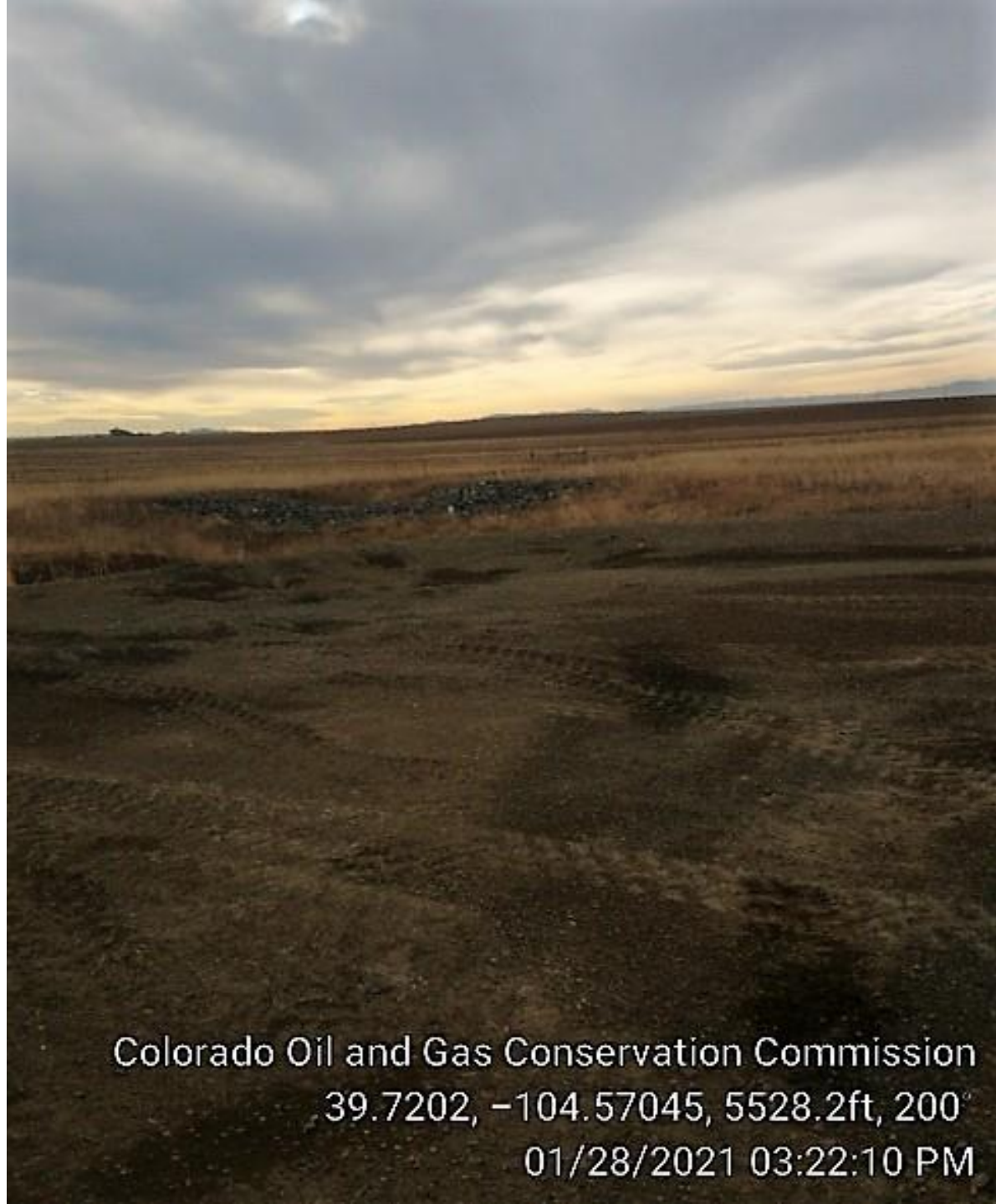


Earth berm
on edge of
location

Colorado Oil and Gas Conservation Commission


39.72011, -104.56982, 5534.8ft, 177°

01/28/2021 03:21:52 PM



Retention pond
on SW cor

Colorado Oil and Gas Conservation Commission
39.7202, -104.57045, 5528.2ft, 200°
01/28/2021 03:22:10 PM



Unused piles
of material
that may be
for
compressor
installation

Colorado Oil and Gas Conservation Commission
39.72085, -104.57045, 5531.5ft, 246°
01/28/2021 03:22:37 PM