





SAMPLE KEY	
EQUIPMENT TYPE	ACRONYM
Wellhead	WH
Flowline Riser	FLR

Legend

 Proposed Location of Field Screening Sample

 Proposed Location of Field Screening and Laboratory Sample

Notes


Locations are approximate unless otherwise noted.

All discrete proposed sample locations may not be illustrated.

Sample collection is contingent on field screening results and/or visual observation of impacts. Additional samples may be collected.

0 ft.10 ft.20 ft.

Image Source: Google Earth; July 2019
Projection: WGS 84 UTM Zone 13 North



DATE:	January 19, 2021
DESIGNED BY:	C. Hamlin
DRAWN BY:	M. Dahlgren



Tasman Geosciences, Inc.
6855 W. 119th Ave.
Broomfield, CO 80020

PDC Energy, Inc. – DJ Basin
Curtis G 6-8 Wellhead
SWNE, Section 6, Township 4 North, Range 65
West Weld County, Colorado

**PROPOSED SAMPLE
LOCATION MAP**

**FIGURE
1**