

Inspection Photos
Location Name: Pappenheim 6-62-23 PAD
Location ID: 432757



Colorado Oil and Gas Conservation Commission
40.47976, -104.29134, 4602.5ft, 228°
01/12/2021 12:48:17



Colorado Oil and Gas Conservation Commission
40.47983, -104.29229, 4670.4ft, 280°
01/12/2021 12:59:13

Photo 1 – Pumping Units

Photo 2 – Tank Battery Signs



Inspection Photos
Location Name: Pappenheim 6-62-23 PAD
Location ID: 432757



Photo 3 – Tank Battery



Photo 4 – Separators and VRTs

Inspection Photos
Location Name: Pappenheim 6-62-23 PAD
Location ID: 432757



Photo 5 – Stained Soil at East VRU



Photo 6 – Stained Soil at East VRU

Inspection Photos
Location Name: Pappenheim 6-62-23 PAD
Location ID: 432757



Photo 7 – Unmarked Risers (Marking has faded)



Photo 8 – Unmarked Risers



Inspection Photos
Location Name: Pappenheim 6-62-23 PAD
Location ID: 432757




Photo 9 – Unmarked Riser




Photo 10 – Unmarked Risers

Inspection Photos
Location Name: Pappenheim 6-62-23 PAD
Location ID: 432757




Photo 11 – Unmarked Riser



Photo 12 – Unmarked Risers



Inspection Photos
Location Name: Pappenheim 6-62-23 PAD
Location ID: 432757




Photo 13 – Unmarked Riser




Photo 14 – ECDs