

FOUNDATION
ENERGY MANAGEMENT




Sample Location Map

Federal 23-4

39.395852, -108.995924
Section 4, Township 8 South, Range 104 West

Notes / Comments:

Legend

-  Sample Location (In Exceedance of Table 910-1)
-  Sample Location (In Compliance with Table 910-1)
-  Pit Perimeter

DISCLAIMER: This representation and the Geographic Information System (GIS) used to create it are designed as a source of reference and not intended to replace official records and/or legal surveys. HRL assumes no responsibility for any risks, dangers, or liabilities that may result from its use and makes no guarantee as to the quality or accuracy of the underlying data.



HRL
COMPLIANCE
SOLUTIONS

Author: A. Asay
Revision: 0
Date: 4/6/2020