

State of Colorado
Oil and Gas Conservation Commission
1120 Lincoln Street, Suite 801, Denver, Colorado 80203
Phone: (303) 894-2100 Fax: (303) 894-2109



Document Number:
402408817

APPLICATION FOR PERMIT TO:

☒ Drill ☐ Deepen ☐ Re-enter ☐ Recomplete and Operate

TYPE OF WELL OIL ☐ GAS ☒ COALBED ☐ OTHER: _____

Refiling ☐

ZONE TYPE SINGLE ZONE ☒ MULTIPLE ZONES ☐ COMMINGLE ZONES ☐

Sidetrack ☐

Date Received:
07/13/2020

Well Name: FEDERAL Well Number: RWF 543-9
Name of Operator: TEP ROCKY MOUNTAIN LLC COGCC Operator Number: 96850
Address: PO BOX 370
City: PARACHUTE State: CO Zip: 81635
Contact Name: Vicki Schoeber Phone: (970)-263-2721 Fax: ()
Email: vschoeber@terraep.com

RECLAMATION FINANCIAL ASSURANCE

Plugging and Abandonment Bond Surety ID: _____

WELL LOCATION INFORMATION

QtrQtr: NESE Sec: 9 Twp: 6S Rng: 94W Meridian: 6
Latitude: 39.539422 Longitude: -107.885252
Footage at Surface: 2544 Feet FSL 508 Feet FEL
Field Name: RULISON Field Number: 75400
Ground Elevation: 6369 County: GARFIELD
GPS Data: GPS Quality Value: 3.2 Type of GPS Quality Value: PDOP Date of Measurement: 07/24/2013
Instrument Operator's Name: J. KIRKPATRICK

If well is ☒ Directional ☐ Horizontal (highly deviated) submit deviated drilling plan.

Footage at Top of Prod Zone: FNL/FSL FEL/FWL Bottom Hole: FNL/FSL FEL/FWL
1442 FSL 149 FEL 1442 FSL 149 FEL
Sec: 9 Twp: 6S Rng: 94W Sec: 9 Twp: 6S Rng: 94W

LOCAL GOVERNMENT INFORMATION

County: GARFIELD Municipality: N/A

Per § 34-60-106 (1)(f)(I)(A), the following questions pertain to the "local government with jurisdiction to approve the siting of the proposed oil and gas location."

The local government with jurisdiction is: County

Does the local government with jurisdiction regulate the siting of Oil and Gas Locations, with respect to this location? If the local government does regulate the siting, but has waived its right to precede the COGCC in siting determination, indicate by selecting "YES" here and selecting "Waived" for the disposition below. ☐ Yes ☒ No

If yes, in checking this box, I hereby certify that an application has been filed with the local government with jurisdiction to approve the siting of the proposed oil and gas location. ☐

The local government siting permit type is: _____

The local government siting permit was filed on: _____

The disposition of the application filed with the local government is: _____

Additional explanation of local process:

TEP Rocky Mountain LLC has contacted Garfield County, the local government with jurisdiction over the siting of this proposed oil and gas location and determined that per the Garfield County Land Use and Development Code, Table 3-403, "Oil and Gas Drilling and Production" and "Hydraulic Fracturing, Remote Surface Location" are a use by right or Exempt from Land Use Regulation at this site. Garfield County's disposition is not required for the purposes of this submittal.

LOCATION SURFACE & MINERALS & RIGHT TO CONSTRUCT

Surface Ownership: ☐ Fee ☐ State ☒ Federal ☐ Indian

The Surface Owner is: ☒ is the mineral owner beneath the location.

(check all that apply) ☒ is committed to an Oil and Gas Lease.

☒ has signed the Oil and Gas Lease.

☐ is the applicant.

The Mineral Owner beneath this Oil and Gas Location is: ☐ Fee ☐ State ☒ Federal ☐ Indian

The Minerals beneath this Oil and Gas Location will be developed by this Well: Yes

The right to construct the Oil and Gas Location is granted by: oil and gas lease

Surface damage assurance if no agreement is in place: _____ Surface Surety ID: _____

LEASE INFORMATION

Using standard QtrQtr, Sec, Twp, Rng format, describe one entire mineral lease that will be produced by this well (Describe lease beneath surface location if produced. Attach separate description page or map if necessary.)

T6S-R94W
Sec 3: NW4SW4, S2S2, NE4SE4
Sec 7: SE4
Sec 8: S2
Sec 9: N2, N2S2, S2SW4, SW4SE4
Sec 10: NW4NE4, NW4
Sec 17: Lots 2-6, 25, 26
Sec 18: Lots 1-4, NE4, E2W2, NE4SE4
Sec 19: Lots 3-8, 13-15

Total Acres in Described Lease: 2573 Described Mineral Lease is: ☐ Fee ☐ State ☒ Federal ☐ Indian

Federal or State Lease # COC062160

Distance from Completed Portion of Wellbore to Nearest Lease Line of described lease: 71 Feet

CULTURAL DISTANCE INFORMATION

Distance to nearest:




Building:	<u>5280</u> Feet
Building Unit:	<u>5280</u> Feet
High Occupancy Building Unit:	<u>5280</u> Feet
Designated Outside Activity Area:	<u>5280</u> Feet
Public Road:	<u>5280</u> Feet
Above Ground Utility:	<u>5280</u> Feet
Railroad:	<u>5280</u> Feet
Property Line:	<u>508</u> Feet
School Facility:	<u>5280</u> Feet
School Property Line:	<u>5280</u> Feet
Child Care Center:	<u>5280</u> Feet

INSTRUCTIONS:

- All measurements shall be provided from center of the Proposed Well to nearest of each cultural feature as described in Rule 303.a.(5).
- Enter 5280 for distance greater than 1 mile.
- Building - nearest building of any type. If nearest Building is a Building Unit, enter same distance for both.
- Building Unit, High Occupancy Building Unit, Designated Outside Activity Area, School Facility, and Child Care Center – as defined in 100 Series Rules.

DESIGNATED SETBACK LOCATION INFORMATION

Check all that apply. This location is within a:

-  Buffer Zone
-  Exception Zone
-  Urban Mitigation Area

- Buffer Zone – as described in Rule 604.a.(2), within 1,000' of a Building Unit
- Exception Zone - as described in Rule 604.a.(1), within 500' of a Building Unit.
- Urban Mitigation Area - as defined in 100-Series Rules.

Pre-application Notifications (required if location is within 1,000 feet of a building unit):

Date of Rule 305.a.(1) Urban Mitigation Area Notification to Local Government:

Date of Rule 305.a.(2) Buffer Zone Notification to Building Unit Owners:

SPACING and UNIT INFORMATION

Distance from completed portion of proposed wellbore to nearest completed portion of offset wellbore permitted or completed in the same formation: 311 Feet

Distance from Completed Portion of Wellbore to Nearest Unit Boundary	1237	Feet (Enter 5280 for distance greater than 1 mile.)
--	------	---

Federal or State Unit Name (if appl): _____ Unit Number: _____

SPACING & FORMATIONS COMMENTS

This well is subject to Order 1-229.
Will be included in a new communitization agreement application being submitted to the BLM.

If this Form 2 is associated with a Drilling and Spacing Unit application, provide docket number:

OBJECTIVE FORMATIONS

Objective Formation(s)	Formation Code	Spacing Order Number(s)	Unit Acreage Assigned to Well	Unit Configuration (N/2, SE/4, etc.)
WILLIAMS FORK	WMFK	139-128	426	S9: E2SE, S10: S2

DRILLING PROGRAM

Proposed Total Measured Depth: 9549 Feet

Distance from the proposed wellbore to nearest existing or proposed wellbore belonging to another operator, including plugged wells:

Enter distance if less than or equal to 1,500 feet: _____ Feet ☒ No well belonging to another operator within 1,500 feet

Will a closed-loop drilling system be used? Yes

Is H₂S gas reasonably expected to be encountered during drilling operations at concentrations greater than or equal to 100 ppm? No (If Yes, attach an H₂S Drilling Operations Plan)

Will salt sections be encountered during drilling? No

Will salt based (>15,000 ppm Cl) drilling fluids be used? No

Will oil based drilling fluids be used? No

BOP Equipment Type: ☒ Annular Preventor ☒ Double Ram ☒ Rotating Head ☐ None

GROUNDWATER BASELINE SAMPLING AND MONITORING AND WATER WELL SAMPLING

Water well sampling required per Rule 609

DRILLING WASTE MANAGEMENT PROGRAM

Drilling Fluids Disposal: OFFSITE Drilling Fluids Disposal Methods: Recycle/reuse

Cuttings Disposal: ONSITE Cuttings Disposal Method: Drilling pit

Other Disposal Description:

Beneficial reuse or land application plan submitted? No

Reuse Facility ID: _____ or Document Number: _____

CASING PROGRAM

Casing Type	Size of Hole	Size of Casing	Wt/Ft	Csg/Liner Top	Setting Depth	Sacks Cmt	Cmt Btm	Cmt Top
CONDUCTOR	26	18	47.4	0	80	134	80	0
SURF	13+1/2	9+5/8	36	0	1100	266	1100	0
1ST	8+3/4	4+1/2	11.6	0	9549	990	9549	4478

☐ Conductor Casing is NOT planned

DESIGNATED SETBACK LOCATION EXCEPTIONS

Check all that apply:

- ☐ Rule 604.a.(1)A. Exception Zone (within 500' of Building Unit)
- ☐ Rule 604.b.(1)A. Exception Location (existing or approved Oil & Gas Location now within a Designated Setback as a result of Rule 604.a.)
- ☐ Rule 604.b.(1)B. Exception Location (existing or approved Oil & Gas Location is within a Designated Setback due to Building Unit construction after Location approval)
- ☐ Rule 604.b.(2) Exception Location (SUA or site-specific development plan executed on or before August 1, 2013)
- ☐ Rule 604.b.(3) Exception Location (Building Units constructed after August 1, 2013 within setback per an SUA or site-specific development plan)

GREATER WATTENBERG AREA LOCATION EXCEPTIONS

Check all that apply:

- ☐ Rule 318A.a. Exception Location (GWA Windows).
- ☐ Rule 318A.c. Exception Location (GWA Twinning).

RULE 502.b VARIANCE REQUEST

☐ Rule 502.b. Variance Request from COGCC Rule or Spacing Order Number _____

OTHER LOCATION EXCEPTIONS

Check all that apply:

☐ Rule 318.c. Exception Location from Rule or Spacing Order Number _____

☐ Rule 603.a.(2) Exception Location (Property Line Setback).

ALL exceptions and variances require attached Request Letter(s). Refer to applicable rule for additional required attachments (e.g. waivers, certifications, SUAs).

OPERATOR COMMENTS AND SUBMITTAL

Comments Nearest permitted or completed well in same formation: FEDERAL RWF 443-9 (DOC #402408798)

This application is in a Comprehensive Drilling Plan _____ CDP #: _____

Location ID: 478568

Is this application being submitted with an Oil and Gas Location Assessment application? Yes

I hereby certify all statements made in this form are, to the best of my knowledge, true, correct, and complete.

Signed: _____ Print Name: Vicki Schoeber

Title: Regulatory Specialist Date: 7/13/2020 Email: vschoeber@terraep.com

Operator must have a valid water right or permit allowing for industrial use or purchased water from a seller that has a valid water right or permit allowing for industrial use, otherwise an application for a change in type of use is required under Colorado law. Operator must also use the water in the location set forth in the water right decree or well permit, otherwise an application for a change in place of use is required under Colorado law. Section 37-92-103(5), C.R.S. (2011).

Based on the information provided herein, this Application for Permit-to-Drill complies with COGCC Rules, applicable orders, and SB 19-181 and is hereby approved.

COGCC Approved:  Director of COGCC Date: 12/29/2020

Expiration Date: 12/28/2022

API NUMBER

05 045 24396 00

Conditions Of Approval

All representations, stipulations and conditions of approval stated in the Form 2A for this location shall constitute representations, stipulations and conditions of approval for this Form 2 Permit-to-Drill and are enforceable to the same extent as all other representations, stipulations and conditions of approval stated in this Permit-to-Drill.

<u>COA Type</u>	<u>Description</u>
Construction	If conductors are preset, operator shall comply with Notice to Operators: Procedures for Preset Conductors (dated September 1, 2016).
Interim Reclamation	Operator shall comply with Notice to Operators: Interim Reclamation Procedures for Delayed Operation (dated January 5, 2017).
Drilling/Completion Operations	<p>1) Operator shall comply with the most current revision of the Northwest Notification Policy.</p> <p>2) Operator shall comply with the most current revision of the Garfield County Rulison Field Notice to Operators, with the following exception: All field notice requirements specified in that Notice to Operators are superseded by the requirements of the most current revision of the Northwest Colorado Notification Policy (see Condition of Approval #1).</p> <p>3) Operator shall provide cement coverage from the production casing shoe 4 1/2" FIRST STRING to a minimum of 200' above the Lower Wasatch (as defined by COGCC in the report "Casing and Cement Standards for Geologic Isolation Piceance Basin Bradenhead Monitoring Area and Nearby Fields," dated April 18, 2016, COGCC Document No. 2056199, Appendix A Field Scout Cards and Annotated Type Logs) to provide isolation of the Lower Wasatch, all Mesaverde Group formations including the Ohio Creek Formation, and underlying formations, if penetrated. Verify production casing cement coverage with a cement bond log</p>

Best Management Practices

<u>No</u>	<u>BMP/COA Type</u>	<u>Description</u>
1	Drilling/Completion Operations	Alternative Logging Program: One of the first wells drilled on this pad will be logged with an open-hole resistivity log with gamma-ray, from TD into the surface casing. All wells on the pad will have a cement bond log (CBL) with gamma-ray run on production casing (or on intermediate casing if production liner is run) into the surface casing. The Form 5, Completion Report, for each well on the pad will list all logs run and have those logs attached. The Form 5 for a well without open-hole logs will state "Alternative Logging Program - No open-hole logs were run" and will clearly identify the type of log and the well (by API#) in which open-hole logs were run.

Total: 1 comment(s)

Applicable Policies and Notices to Operators

Piceance Rulison Field - Notice to Operators.

<http://cogcc.state.co.us/documents/reg/Policies/NoticeToOp-20060623-2.pdf>

NW Colorado Notification Policy.

http://cogcc.state.co.us/documents/reg/Policies/nw_notification_procedures.pdf

Notice Concerning Operating Requirements for Wildlife Protection.

http://cogcc.state.co.us/documents/reg/Policies/Wildlife_Notice.pdf

Attachment List

<u>Att Doc Num</u>	<u>Name</u>
402408817	FORM 2 SUBMITTED
402436241	WELL LOCATION PLAT

402438487	DIRECTIONAL DATA
402438489	DEVIATED DRILLING PLAN

Total Attach: 4 Files

General Comments

<u>User Group</u>	<u>Comment</u>	<u>Comment Date</u>
Permit	Final Review Completed.	11/12/2020
Permit	The Objective Criteria Review Memo (Doc# 2109386) is attached to the Form 2A associated with this APD. Following additional analysis arising out of the Objective Criteria, the Director determined that this application meets the standard for the protection of public health, safety, welfare, the environment and wildlife resources set by SB 19-181.	11/10/2020
Permit	Passed Permit review.	08/11/2020
Engineer	Offset water well check: COGCC evaluated offset water wells within one mile of this proposed well's surface hole location. This information in addition to locally-available geophysical logs and hydrogeologic information was used to evaluate the adequacy of the operator's proposed surface casing setting depth. The deepest water well within one mile is 100 feet. None of the water wells within one mile are for domestic use. Offset Well Evaluation: Existing offset oil and gas wells within 1,500 feet of this wellbore meet standards. No mitigation required.	08/05/2020
Permit	Passed completeness.	07/14/2020

Total: 5 comment(s)