

State of Colorado
Oil and Gas Conservation Commission
1120 Lincoln Street, Suite 801, Denver, Colorado 80203
Phone: (303) 894-2100 Fax: (303) 894-2109



Document Number:
402050496

APPLICATION FOR PERMIT TO:

☒ **Drill** ☐ Deepen ☐ Re-enter ☐ Recomplete and Operate

Date Received:
07/12/2019

TYPE OF WELL OIL ☒ GAS ☐ COALBED ☐ OTHER: _____

Refiling ☐

ZONE TYPE SINGLE ZONE ☒ MULTIPLE ZONES ☐ COMMINGLE ZONES ☐

Sidetrack ☐

Well Name: Berg Well Number: 1930-04H
Name of Operator: VERDAD RESOURCES LLC COGCC Operator Number: 10651
Address: 1125 17TH STREET SUITE 550
City: DENVER State: CO Zip: 80202
Contact Name: Heather Mitchell Phone: (720)845-6917 Fax: ()
Email: regulatory@verdadoil.com

RECLAMATION FINANCIAL ASSURANCE

Plugging and Abandonment Bond Surety ID: 20170009

WELL LOCATION INFORMATION

QtrQtr: NESW Sec: 19 Twp: 1N Rng: 64W Meridian: 6
Latitude: 40.034889 Longitude: -104.596436
Footage at Surface: 1943 Feet FNL/FSL FSL 1785 Feet FEL/FWL FWL
Field Name: WATTENBERG Field Number: 90750
Ground Elevation: 5011 County: WELD
GPS Data: GPS Quality Value: 1.7 Type of GPS Quality Value: PDOP Date of Measurement: 04/04/2019
Instrument Operator's Name: Ross Carter

If well is ☐ Directional ☒ Horizontal (highly deviated) **submit deviated drilling plan.**

Footage at Top of Prod Zone: FNL/FSL FEL/FWL Bottom Hole: FNL/FSL FEL/FWL
2180 FSL 1651 FEL 460 FSL 1668 FEL
Sec: 19 Twp: 1N Rng: 64W Sec: 30 Twp: 1N Rng: 64W

LOCAL GOVERNMENT INFORMATION

County: WELD Municipality: N/A

Per § 34-60-106 (1)(f)(I)(A), the following questions pertain to the "local government with jurisdiction to approve the siting of the proposed oil and gas location."

The local government with jurisdiction is: County

Does the local government with jurisdiction regulate the siting of Oil and Gas Locations, with respect to this location? If the local government does regulate the siting, but has waived its right to precede the COGCC in siting determination, indicate by selecting "YES" here and selecting "Waived" for the disposition below. ☒ Yes ☐ No

If yes, in checking this box, I hereby certify that an application has been filed with the local government with jurisdiction to approve the siting of the proposed oil and gas location. ☒

The local government siting permit type is: WOGLA

The local government siting permit was filed on: 07/18/2019

The disposition of the application filed with the local government is: Approved

Additional explanation of local process:

WOGLA 19-0202 approved 10/11/2019.

LOCATION SURFACE & MINERALS & RIGHT TO CONSTRUCT

Surface Ownership: ☒ Fee ☐ State ☐ Federal ☐ Indian

The Surface Owner is: ☒ is the mineral owner beneath the location.

(check all that apply)

☐ is committed to an Oil and Gas Lease.

☐ has signed the Oil and Gas Lease.

☒ is the applicant.

The Mineral Owner beneath this Oil and Gas Location is: ☒ Fee ☐ State ☐ Federal ☐ Indian

The Minerals beneath this Oil and Gas Location will be developed by this Well: Yes

The right to construct the Oil and Gas Location is granted by: applicant is owner

Surface damage assurance if no agreement is in place: _____ Surface Surety ID: _____

LEASE INFORMATION

Using standard QtrQtr, Sec, Twp, Rng format, describe one entire mineral lease that will be produced by this well (Describe lease beneath surface location if produced. Attach separate description page or map if necessary.)

Mineral and Lease Information:

Township 1 North, Range 64 West

Section 19: Lot A, B, and C located in the S/2.

Please see attached map

Total Acres in Described Lease: 240 Described Mineral Lease is: ☒ Fee ☐ State ☐ Federal ☐ Indian

Federal or State Lease # _____

Distance from Completed Portion of Wellbore to Nearest Lease Line of described lease: 0 Feet

CULTURAL DISTANCE INFORMATION

Distance to nearest:

Building: 1187 Feet

Building Unit: 1667 Feet

High Occupancy Building Unit: 5280 Feet

Designated Outside Activity Area: 5280 Feet

Public Road: 1785 Feet

Above Ground Utility: 710 Feet

Railroad: 5280 Feet

Property Line: 722 Feet

School Facility: 5280 Feet

School Property Line: 5280 Feet

Child Care Center: 5280 Feet

INSTRUCTIONS:

- All measurements shall be provided from center of the Proposed Well to nearest of each cultural feature as described in Rule 303.a.(5).




- Enter 5280 for distance greater than 1 mile.

- Building - nearest building of any type. If nearest Building is a Building Unit, enter same distance for both.

- Building Unit, High Occupancy Building Unit, Designated Outside Activity Area, School Facility, and Child Care Center – as defined in 100 Series Rules.

DESIGNATED SETBACK LOCATION INFORMATION

Check all that apply. This location is within a:

-  Buffer Zone
-  Exception Zone
-  Urban Mitigation Area

- Buffer Zone – as described in Rule 604.a.(2), within 1,000' of a Building Unit
- Exception Zone - as described in Rule 604.a.(1), within 500' of a Building Unit.
- Urban Mitigation Area - as defined in 100-Series Rules.

Pre-application Notifications (required if location is within 1,000 feet of a building unit):

Date of Rule 305.a.(1) Urban Mitigation Area Notification to Local Government:

Date of Rule 305.a.(2) Buffer Zone Notification to Building Unit Owners:

SPACING and UNIT INFORMATION

Distance from completed portion of proposed wellbore to nearest completed portion of offset wellbore permitted or completed in the same formation: 386 Feet

Distance from Completed Portion of Wellbore to Nearest Unit Boundary	460	Feet (Enter 5280 for distance greater than 1 mile.)
--	-----	---

Federal or State Unit Name (if appl): _____ Unit Number: _____

SPACING & FORMATIONS COMMENTS

Spacing and Unit Information to be determined at future spacing hearing:

Township 1 North, Range 64 West

Section 19: S2

Section 30: ALL

Containing 960 acres

If this Form 2 is associated with a Drilling and Spacing Unit application, provide docket number:

OBJECTIVE FORMATIONS

<u>Objective Formation(s)</u>	<u>Formation Code</u>	<u>Spacing Order Number(s)</u>	<u>Unit Acreage Assigned to Well</u>	<u>Unit Configuration (N/2, SE/4, etc.)</u>
-------------------------------	-----------------------	--------------------------------	--------------------------------------	---

NIOBRARA	NBRR	407-3031	960	Sec19:S2 & Sec30:ALL
----------	------	----------	-----	----------------------

DRILLING PROGRAM

Proposed Total Measured Depth: 14758 Feet

Distance from the proposed wellbore to nearest existing or proposed wellbore belonging to another operator, including plugged wells:

Enter distance if less than or equal to 1,500 feet: 949 Feet ☐ No well belonging to another operator within 1,500 feet

Will a closed-loop drilling system be used? Yes

Is H₂S gas reasonably expected to be encountered during drilling operations at concentrations greater than or equal to 100 ppm? No (If Yes, attach an H₂S Drilling Operations Plan)

Will salt sections be encountered during drilling? No

Will salt based (>15,000 ppm Cl) drilling fluids be used? No

Will oil based drilling fluids be used? Yes

BOP Equipment Type: ☒ Annular Preventor ☒ Double Ram ☒ Rotating Head ☐ None

GROUNDWATER BASELINE SAMPLING AND MONITORING AND WATER WELL SAMPLING

Water well sampling required per Rule 318A

DRILLING WASTE MANAGEMENT PROGRAM

Drilling Fluids Disposal: OFFSITE Drilling Fluids Disposal Methods: Commercial Disposal

Cuttings Disposal: OFFSITE Cuttings Disposal Method: Commercial Disposal

Other Disposal Description:

Beneficial reuse or land application plan submitted? No

Reuse Facility ID: _____ or Document Number: _____

CASING PROGRAM

Casing Type	Size of Hole	Size of Casing	Wt/Ft	Csg/Liner Top	Setting Depth	Sacks Cmt	Cmt Btm	Cmt Top
CONDUCTOR	24	16	65	0	80	70	80	0
SURF	13+1/2	9+5/8	36	0	1700	462	1700	0
1ST	8+1/2	5+1/2	20	0	14758	1890	14758	

☐ Conductor Casing is NOT planned

DESIGNATED SETBACK LOCATION EXCEPTIONS

Check all that apply:

- ☐ Rule 604.a.(1)A. Exception Zone (within 500' of Building Unit)
- ☐ Rule 604.b.(1)A. Exception Location (existing or approved Oil & Gas Location now within a Designated Setback as a result of Rule 604.a.)
- ☐ Rule 604.b.(1)B. Exception Location (existing or approved Oil & Gas Location is within a Designated Setback due to Building Unit construction after Location approval)
- ☐ Rule 604.b.(2) Exception Location (SUA or site-specific development plan executed on or before August 1, 2013)
- ☐ Rule 604.b.(3) Exception Location (Building Units constructed after August 1, 2013 within setback per an SUA or site-specific development plan)

GREATER WATTENBERG AREA LOCATION EXCEPTIONS

Check all that apply:

- ☒ Rule 318A.a. Exception Location (GWA Windows).
- ☒ Rule 318A.c. Exception Location (GWA Twinning).

RULE 502.b VARIANCE REQUEST

☐ Rule 502.b. Variance Request from COGCC Rule or Spacing Order Number _____

OTHER LOCATION EXCEPTIONS

Check all that apply:

☐ Rule 318.c. Exception Location from Rule or Spacing Order Number _____

☐ Rule 603.a.(2) Exception Location (Property Line Setback).

ALL exceptions and variances require attached Request Letter(s). Refer to applicable rule for additional required attachments (e.g. waivers, certifications, SUAs).

OPERATOR COMMENTS AND SUBMITTAL

Comments

The distance to the nearest well completed or permitted in the same formation was measured to the Berg 1930-03H measured in 2D using footage calls.
The distance from the proposed wellbore to nearest existing or proposed wellbore belonging to another operator was measured to the Stevens 1 (API#123-10611) (PA Status) operated by KP Kauffman Company Inc (46290). The distance was measured in 2D with GIS measuring tool.

Verdad is the surface owner on the proposed location. Verdad waives the exceptions for Rule 318A.a GWA Windows and Rule 318A.c. GWA Twinning.
No SUA attached due to Verdad being surface owner.

This application is in a Comprehensive Drilling Plan _____ No _____ CDP #: _____

Location ID: 470925

Is this application being submitted with an Oil and Gas Location Assessment application? _____ No _____

I hereby certify all statements made in this form are, to the best of my knowledge, true, correct, and complete.

Signed: _____ Print Name: Heather Mitchell

Title: Regulatory Manager Date: 7/12/2019 Email: regulatory@verdadoil.com

Operator must have a valid water right or permit allowing for industrial use or purchased water from a seller that has a valid water right or permit allowing for industrial use, otherwise an application for a change in type of use is required under Colorado law. Operator must also use the water in the location set forth in the water right decree or well permit, otherwise an application for a change in place of use is required under Colorado law. Section 37-92-103(5), C.R.S. (2011).

Based on the information provided herein, this Application for Permit-to-Drill complies with COGCC Rules, applicable orders, and SB 19-181 and is hereby approved.

COGCC Approved: 

Director of COGCC Date: 12/29/2020

Expiration Date: 12/28/2022

API NUMBER

05 123 51432 00

Conditions Of Approval

All representations, stipulations and conditions of approval stated in the Form 2A for this location shall constitute representations, stipulations and conditions of approval for this Form 2 Permit-to-Drill and are enforceable to the same extent as all other representations, stipulations and conditions of approval stated in this Permit-to-Drill.

<u>COA Type</u>	<u>Description</u>
Drilling/Completion Operations	If the location has not been built by the Form 2A (Doc 402050566) expiration date of 01/20/2023, Operator must Refile the Form 2A for approval prior to location construction.
Drilling/Completion Operations	1) Submit Form 42 electronically to COGCC 48 hours prior to MIRU (spud notice) for the first well activity with a rig on the pad and provide 48 hour spud notice via Form 42 for all subsequent wells drilled on the pad. 2) Comply with Rule 317.j. and provide cement coverage from TD to a minimum of 500' above Niobrara. Verify coverage with cement bond log. 3) Oil-based drilling fluid is to be used only after all fresh water aquifers are covered.
Drilling/Completion Operations	Operator acknowledges the proximity of the listed non-operated well: Operator agrees to: provide mitigation option 3 (per the DJ Basin Horizontal Offset Policy) to mitigate the situation, ensure all applicable documentation is submitted based on the selected mitigation option chosen, and submit a Form 42 ("OFFSET MITIGATION COMPLETED") for the remediated wells, referencing the API number of the proposed horizontal well(s) stating what appropriate mitigation occurred and that it has been completed, prior to the hydraulic stimulation of these wells. 123-10851 Weimer 1 123-15556 Banner 29-1
Drilling/Completion Operations	Per COGCC Order 1-232, Bradenhead tests shall be performed according to the following schedule and Form 17 submitted within 10 days of each test: 1) Within 60 days of rig release, prior to stimulation. If any pressure greater than 200 psi, must contact COGCC engineer prior to stimulation. 2) If a delayed completion, 6 months after rig release and prior to stimulation. If any pressure greater than 200 psi, must contact COGCC engineer prior to stimulation. 3) A post-production test within 60 days after first sales, as reported on the Form 10, Certificate of Clearance.

Best Management Practices

No	BMP/COA Type	Description
1	Drilling/Completion Operations	Operator will perform anti-collision evaluation of all active (producing, shut-in, of temporarily abandoned) offset wellbores that have the potential of being within 150' feet of the proposed well prior to drilling operations. Notice shall be given to all offset operators prior to drilling.
2	Drilling/Completion Operations	Rule 604.c.1: Upon initial rig-up and at least once every thirty (30) days during drilling operations thereafter, pressure testing of the casing string and each component of the blowout prevention equipment including flange connections shall be performed to seventy percent (70%) of working pressure or seventy percent (70%) of the internal yield of casing, whichever is less. Pressure testing shall be conducted and the documented results shall be retained by the operator for inspection by the Director for a period of one (1) year. Activation of the pipe rams for function testing shall be conducted on a daily basis when practicable.
3	Drilling/Completion Operations	Operator will comply with COGCC policy on bradenhead monitoring during Hydraulic Fracturing Treatment in the Greater Wattenberg Area per policy dated May 29, 2012.
4	Drilling/Completion Operations	Alternative Logging Program - One of the first wells drilled on the pad will be logged with Open Hole Resistivity Log and Gamma Ray Log from the kick-off point to into the surface casing. All wells on the pad will have a cement bond log with gamma-ray run on production casing (or on intermediate casing if production liner is run) into the surface casing. The horizontal portion of every well will be logged with a measured-while-drilling gamma-ray log. The form 5, Completion Report, for each well on the pad will list all logs run and have those logs attached. The Form 5 for a well without open-hole logs shall clearly state "Alternative Logging Program - No open-hole logs were run" and shall clearly identify (by API#, well name & number) the well in which open-hole logs were run.

Total: 4 comment(s)

Applicable Policies and Notices to Operators

Notice Concerning Operating Requirements for Wildlife Protection.
http://cogcc.state.co.us/documents/reg/Policies/Wildlife_Notice.pdf

Policy for Bradenhead Monitoring During Hydraulic Fracturing Treatments in the Greater Wattenberg Area.
<http://cogcc.state.co.us/documents/reg/Policies/PolicyGwaBradenheadMonitoringFinal.pdf>

Attachment List

Att Doc Num	Name
2473501	EXCEPTION LOC REQUEST
402050496	FORM 2 RESUBMITTED
402104600	FORM 2 REJECTED
402106176	OffsetWellEvaluations Data
402106181	DIRECTIONAL DATA
402106182	DEVIATED DRILLING PLAN
402106184	WELL LOCATION PLAT
402106188	MINERAL LEASE MAP
402562747	OFFSET WELL EVALUATION

Total Attach: 9 Files

General Comments

<u>User Group</u>	<u>Comment</u>	<u>Comment Date</u>
Permit	Final Review Completed.	12/10/2020
Permit	Permit review complete.	12/09/2020
Permit	COGCC conducted the technical review for the related Oil and Gas Location Assessment permit, Form 2A document #402050566 under the statutory authority provided through SB 19-181, including the Objective Criteria. The Director approved the Form 2A on 1/21/2020, establishing Location ID #470925 subject to conditions included in the permit. The well proposed by this related Form 2 was contemplated during COGCC's review of the Form 2A. The Objective Criteria Review Memo (Doc# 2316578) can be found in the document file for this Location.	12/09/2020
Permit	COGCC Staff has added the final disposition for the Local Government siting permit information provided by the operator. Corrected Cultural Distances per operator request. Added Spacing Order Number 407-3031. Added Location ID #470925. Uploaded and corrected Exception Location Request letter attachment, and deleted old attachment.	10/27/2020
Permit	Updated the open hole drilling BMP with the operator's consent Passed Completeness	07/17/2019
Permit (Rejected)	REJECTION: This APD has been rejected per the COGCC Rejection Process (updated May 21, 2019). Another APD on the same pad had the incorrect Distance to Nearest Well in the Unit, incorrect operator comment for which well was measured to, and the Exception Location Waiver is missing. This APD has not been reviewed.	07/11/2019
Permit	Passed Completeness.	06/28/2019
Permit	Returned to Draft per operator request.	06/19/2019

Total: 8 comment(s)