Company TEP Rocky Mountain LLC
Well Federal PA 514-23
Field Parachute
County Garfield
State Colorado

RELIANCE OILFIELD SERVICES

Radial Cement Bond
Gamma Ray
Casing Collar Log

Company	TEP Rocky Mountain LLC
Well	Federal PA 514-23
Field	Parachute
County	Garfield
State	Colorado

Location: API # : 05-045-24309

SEC 26 TWP 6S RGE 95W

Other Services: ---

Permanent Datum	Ground Level	Elevation	5486.3'
Log Measured From	Kelly Bushing	24 FT	
Drilling Measured From	Kelly Bushing		

Elevation
K.B. 5510.3'
D.F. 5509.3'
G.L. 5486.3'

Date	13-OCT-2020		
Run Number	One		
Depth Driller	8880 FT		
Depth Logger	8808 FT		
Bottom Logged Interval	8796 FT		
Top Log Interval	Surface		
Open Hole Size	8.750"		
Type Fluid	Water		
Density / Viscosity	8.34 lb/gal		
Max. Recorded Temp.	236°F		
Estimated Cement Top	See Log		
Time Well Ready	ROA		
Time Logger on Bottom	13:00		
Equipment Number	HD-0331		
Location	Grand Junction, CO		
Recorded By	Z. Fisher		
Witnessed By	---		

Borehole Record				Tubing Record		
Run Number	Bit	From	To	Size	Weight	From	To

Casing Record	Size (in)	Wgt (lbs/Ft)	Grade	Top	Bottom
Surface Casing	9 5/8	36	J-55	Surface	1125 FT
Intermediate #1	4 1/2	11.6	P-110	Surface	8838 FT
Intermediate #2					
Liner					

<<< Fold Here >>>

All interpretations are opinions based on inferences from electrical or other measurements and we cannot and do not guarantee the accuracy or correctness of any interpretation, and we shall not, except in the case of gross or willful negligence on our part, be liable or responsible for any loss, costs, damages, or expenses incurred or sustained by anyone resulting from any interpretation made by any of our officers, agents or employees. These interpretations are also subject to our general terms and conditions set out in our current Price Schedule.

Comments

Log ran as per customer request
Depth referenced to Kelly Bushing at 24 FT
Marker Joint Logged from 5833 - 5855 FT
Recorded with 0 PSI Surface Induced Pressure

Thank you for choosing Reliance Oilfield Services, LLC!

RELIANCE OILFIELD SERVICES

Main Pass

Recorded With 0 PSI Surface Induced Pressure

Database File	tep\tep_federal pa 514-23_rbl_10-13-20\tep_federal pa 514-23_rbl_10-13-20.db
Dataset Pathname	main1.1
Presentation Format	ros_radii_tep
Dataset Creation	Wed Oct 14 10:48:15 2020
Charted by	Depth in Feet scaled 1:240

Gamma Ray: 0 (GAPI) 200
Line Speed: -150 (ft/min) 150
Line Tension: 0 (lb) 2000
Differential Temperature: -2 (degF) 2
Temperature: 0 (degF) 20
Casing Collar Locator

3' Amplitude: 0 (mV) 100
3' Amplitude x 5: 0 (mV) 20
3' Travel Time: 300 (usec) 200

5' Variable Density Log: 200 (usec) 1200

Sector Map

Average Amplitude: 0 150
Mimimum Amplitude: 0 150
Maximum Amplitude: 0 150

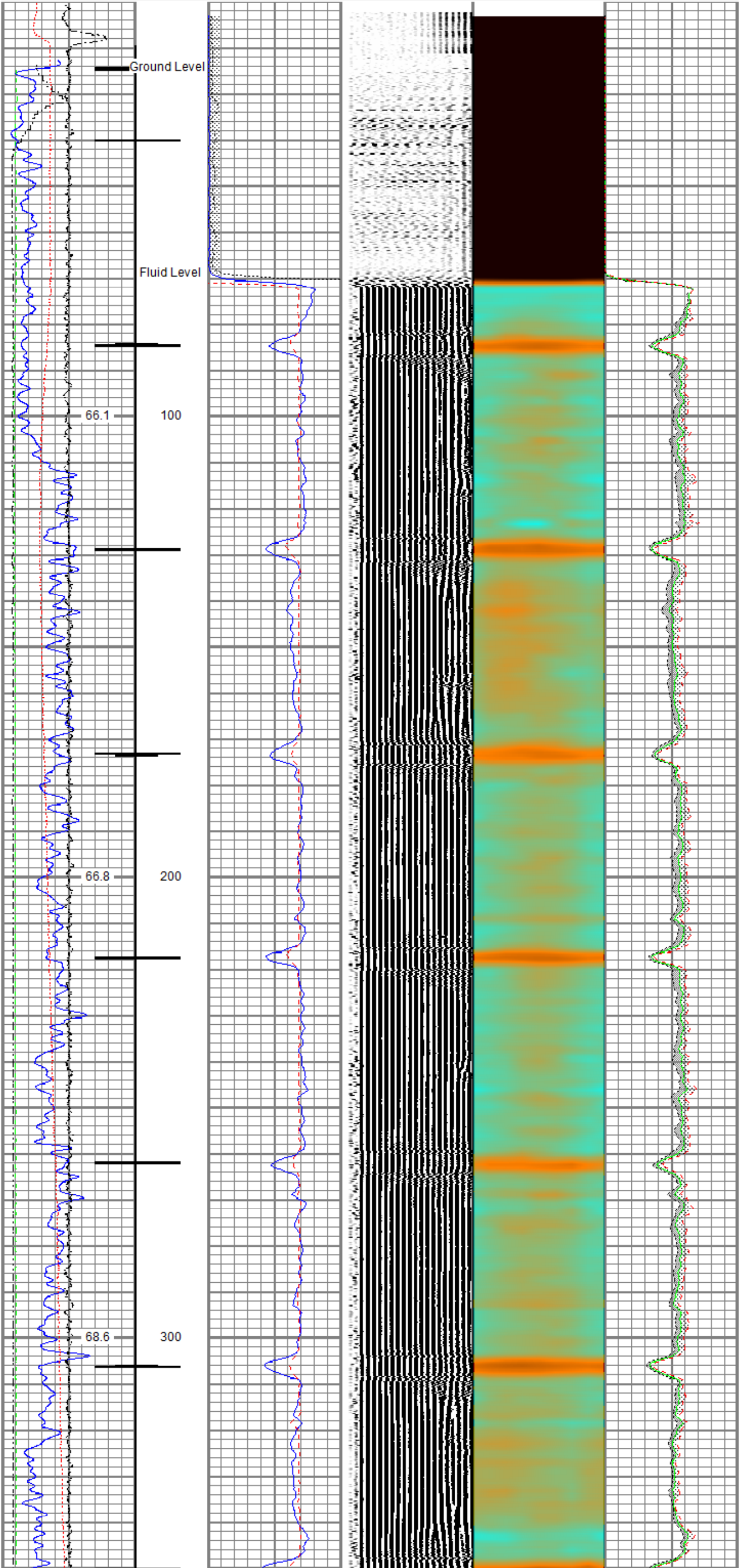

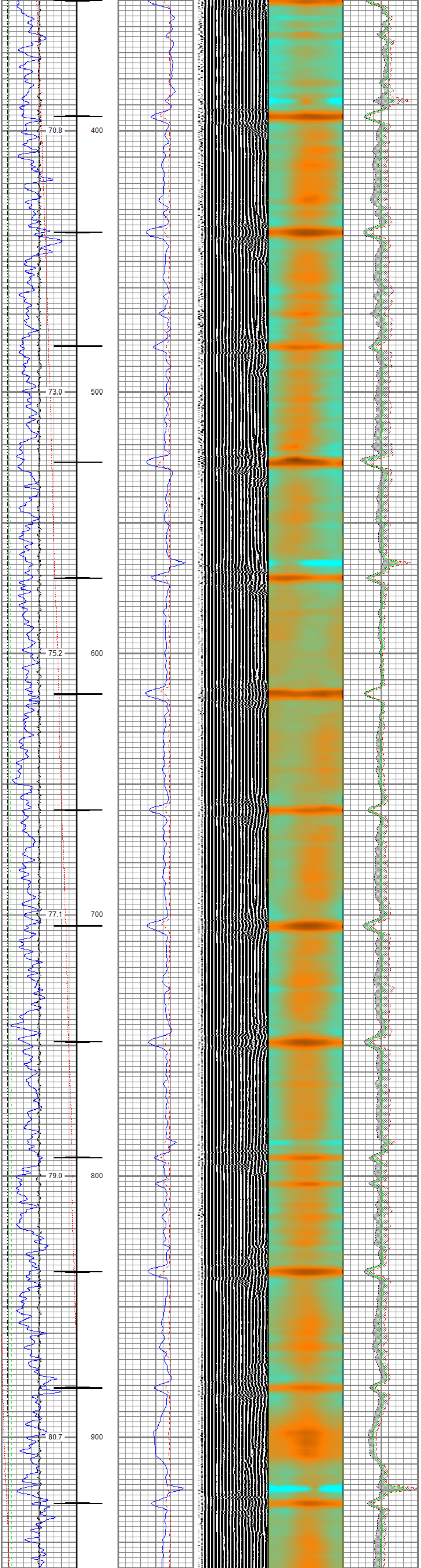

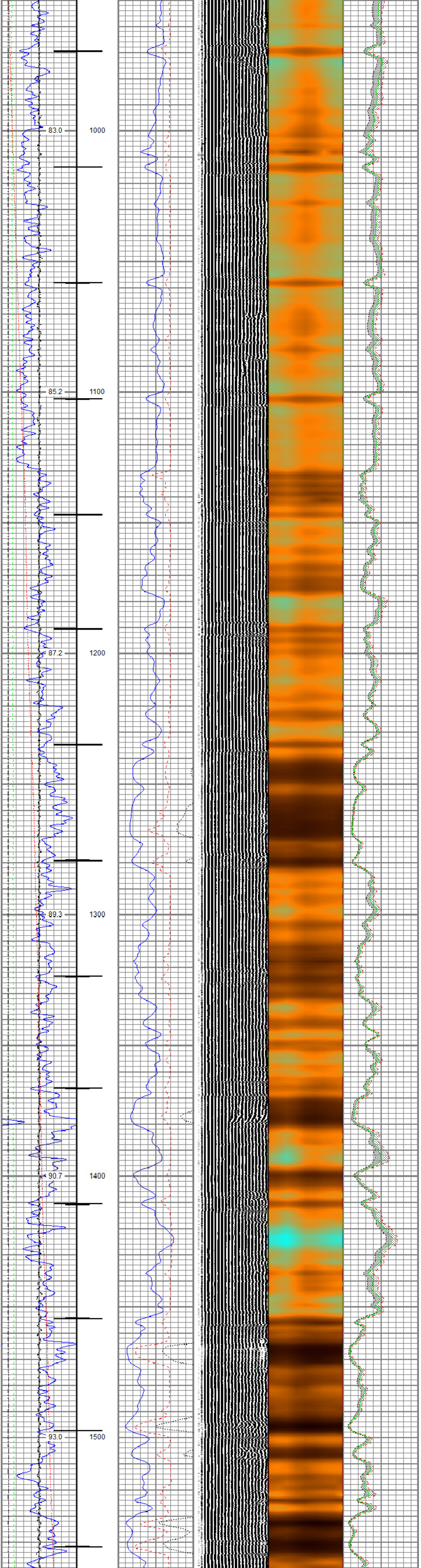

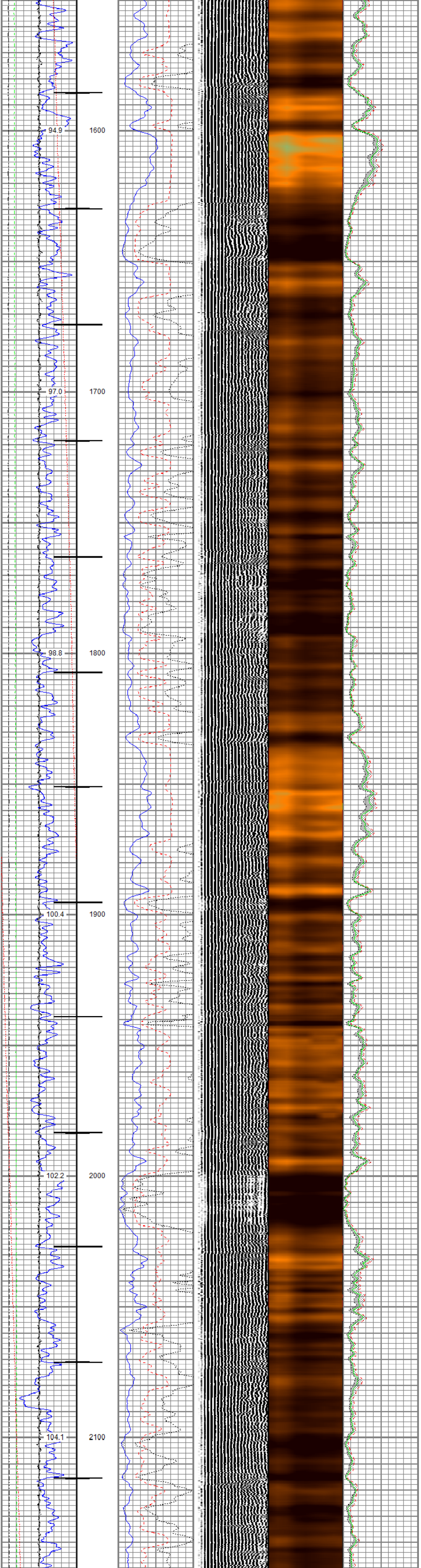

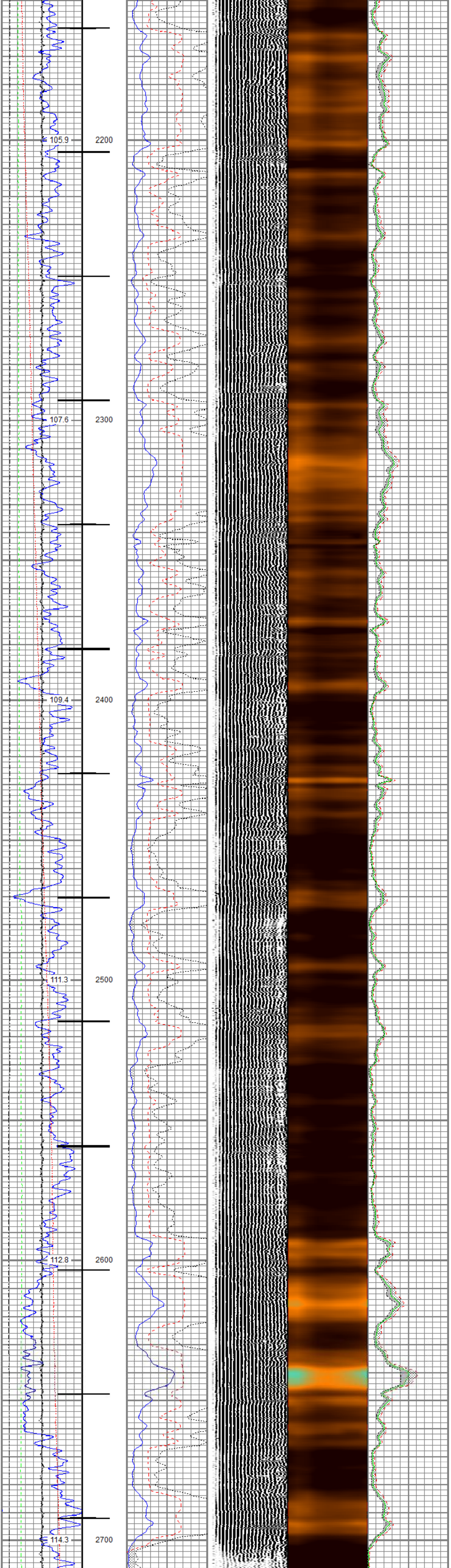

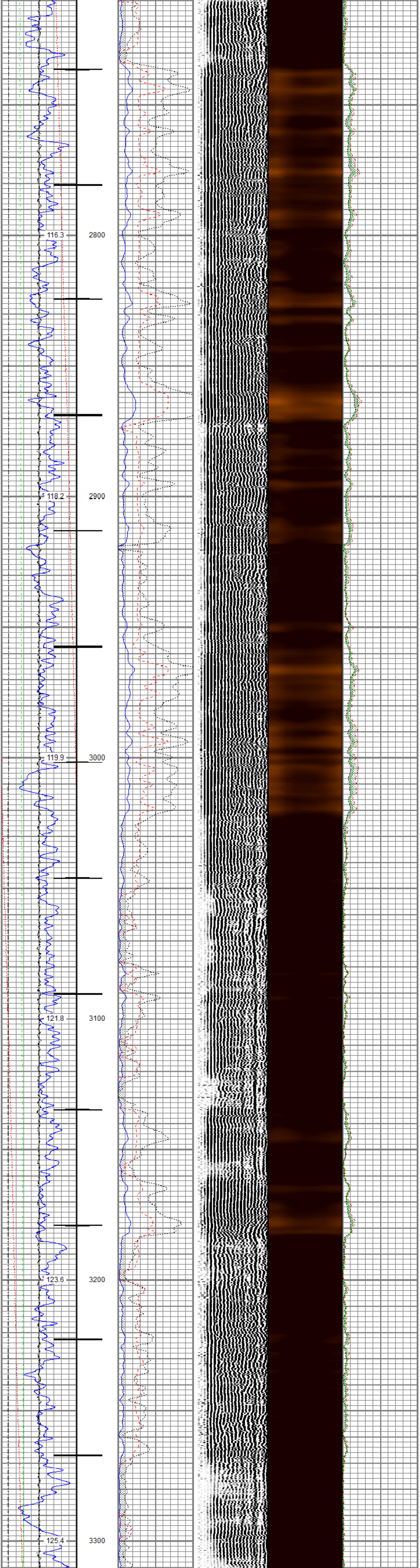

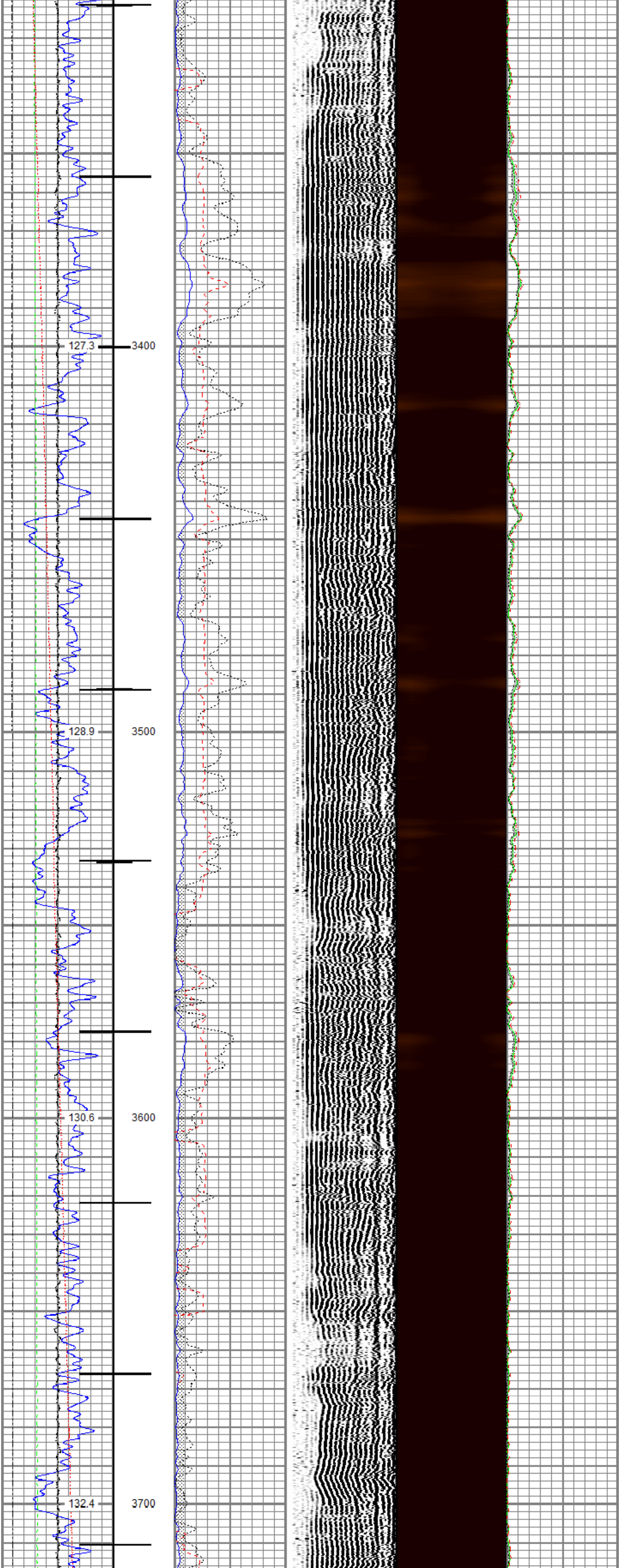

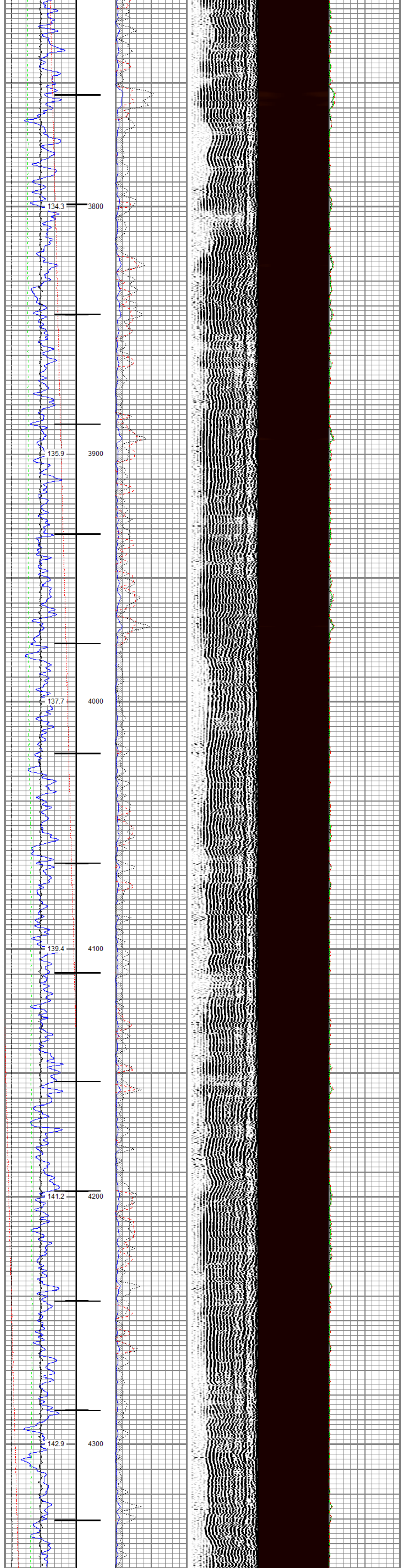
134.3
3800
135.9
3900
137.7
4000
139.4
4100
141.2
4200
142.9
4300

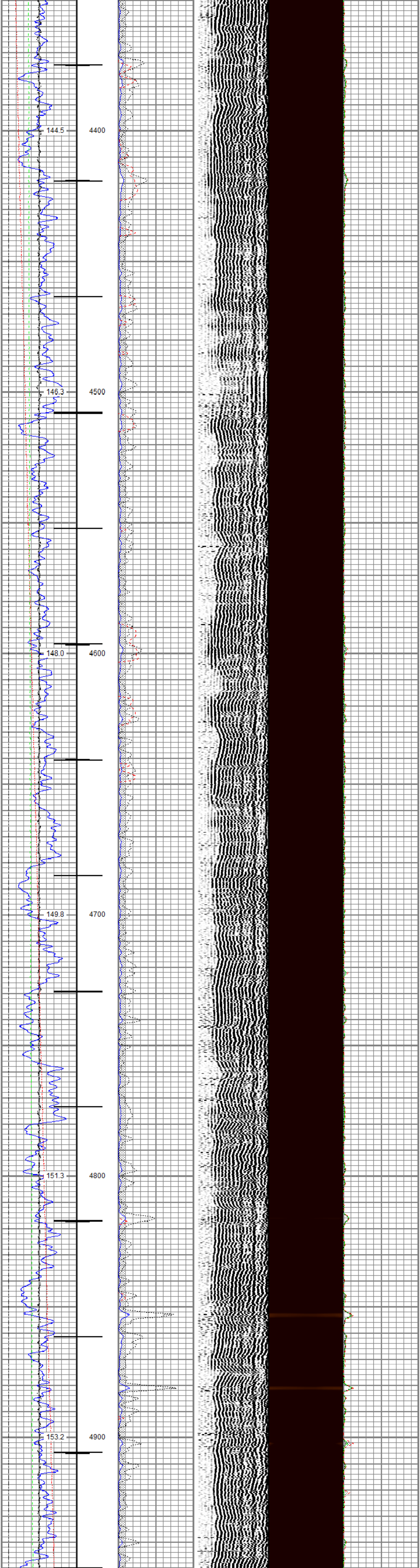
144.5
4400
146.3
4500
148.0
4600
149.8
4700
151.3
4800
153.2
4900

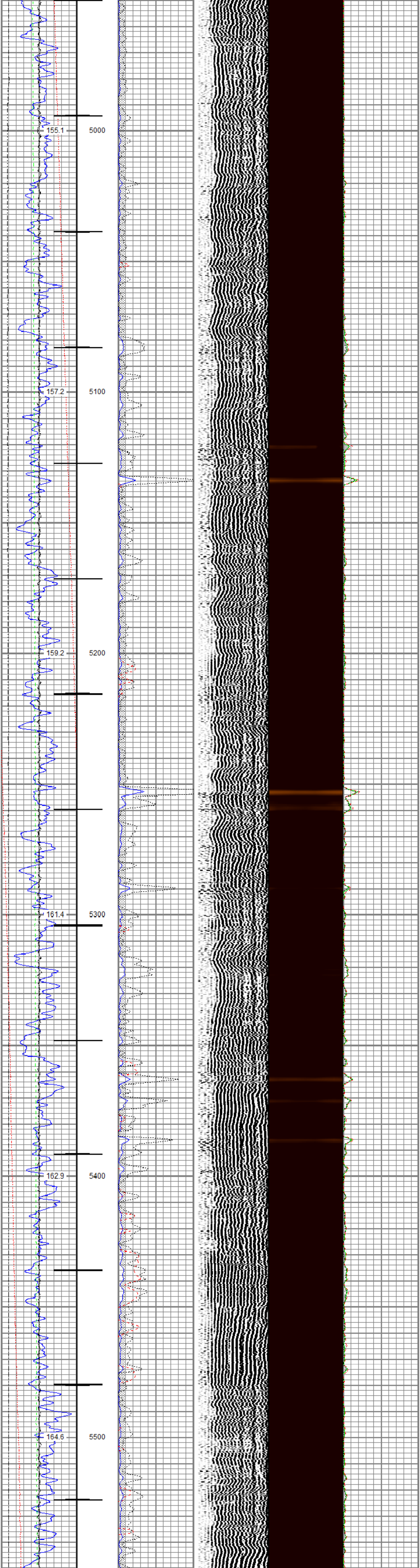
155.1
5000
157.2
5100
159.2
5200
161.4
5300
162.9
5400
164.6
5500

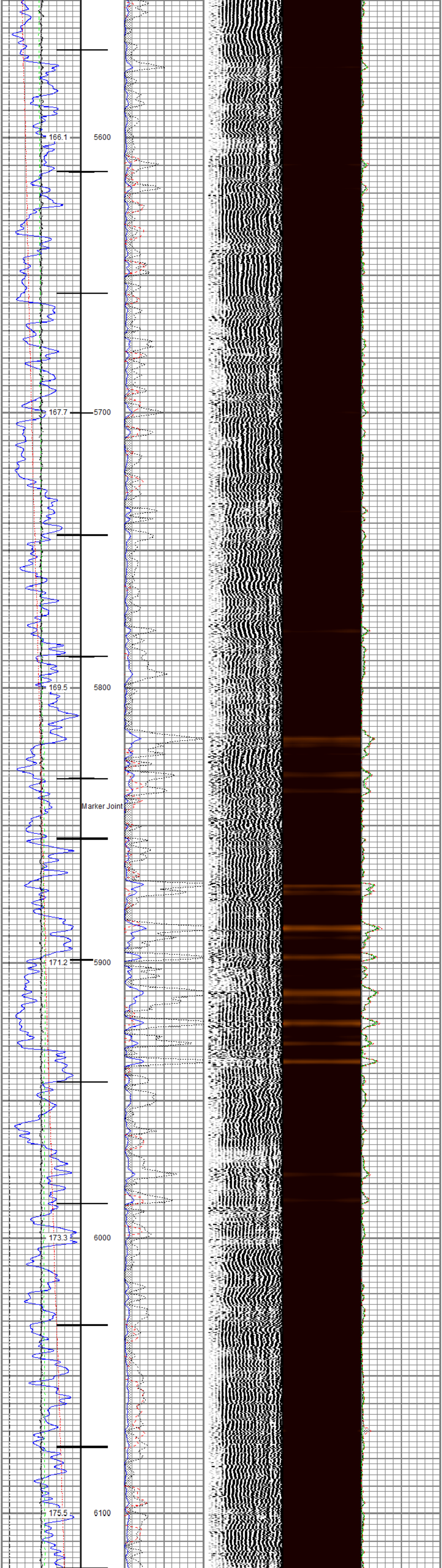
166.1
5600
167.7
5700
169.5
5800
Marker Joint
171.2
5900
173.3
6000
175.5
6100

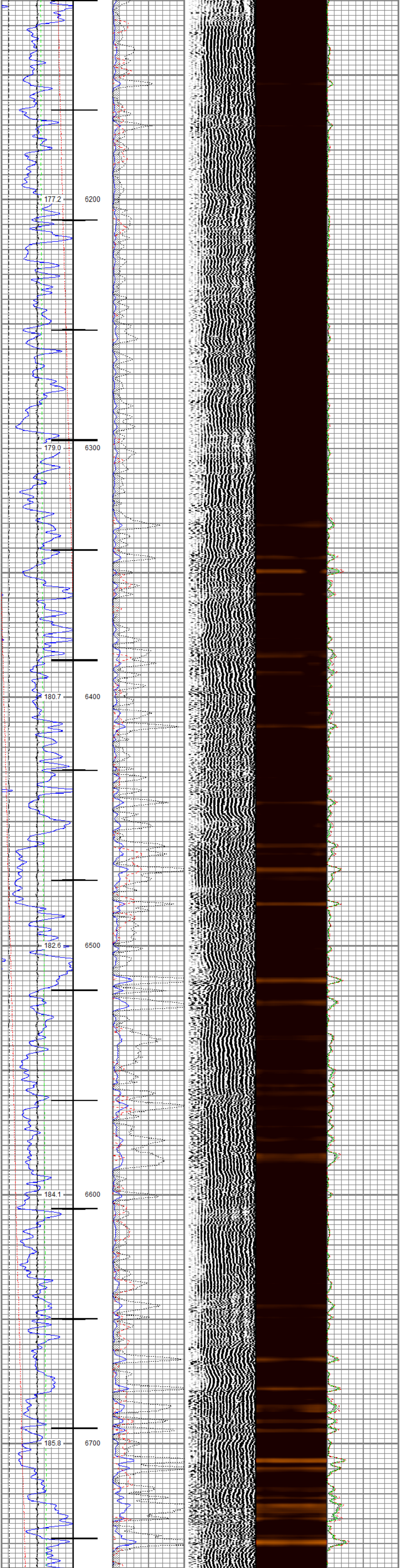
177.2
6200
179.0
6300
180.7
6400
182.6
6500
184.1
6600
185.8
6700

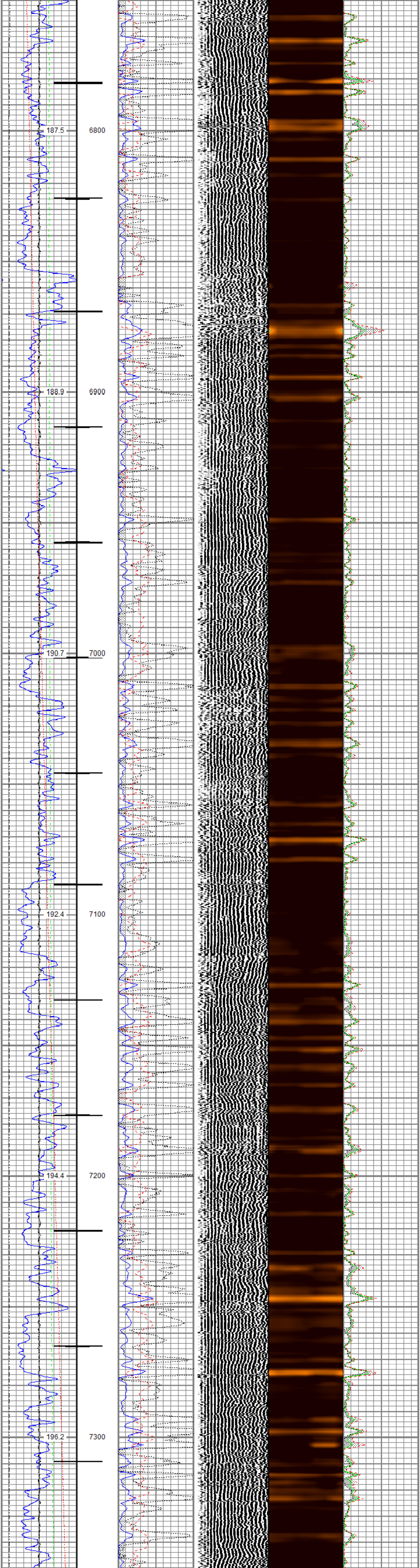
187.5
6800
188.9
6900
190.7
7000
192.4
7100
194.4
7200
196.2
7300

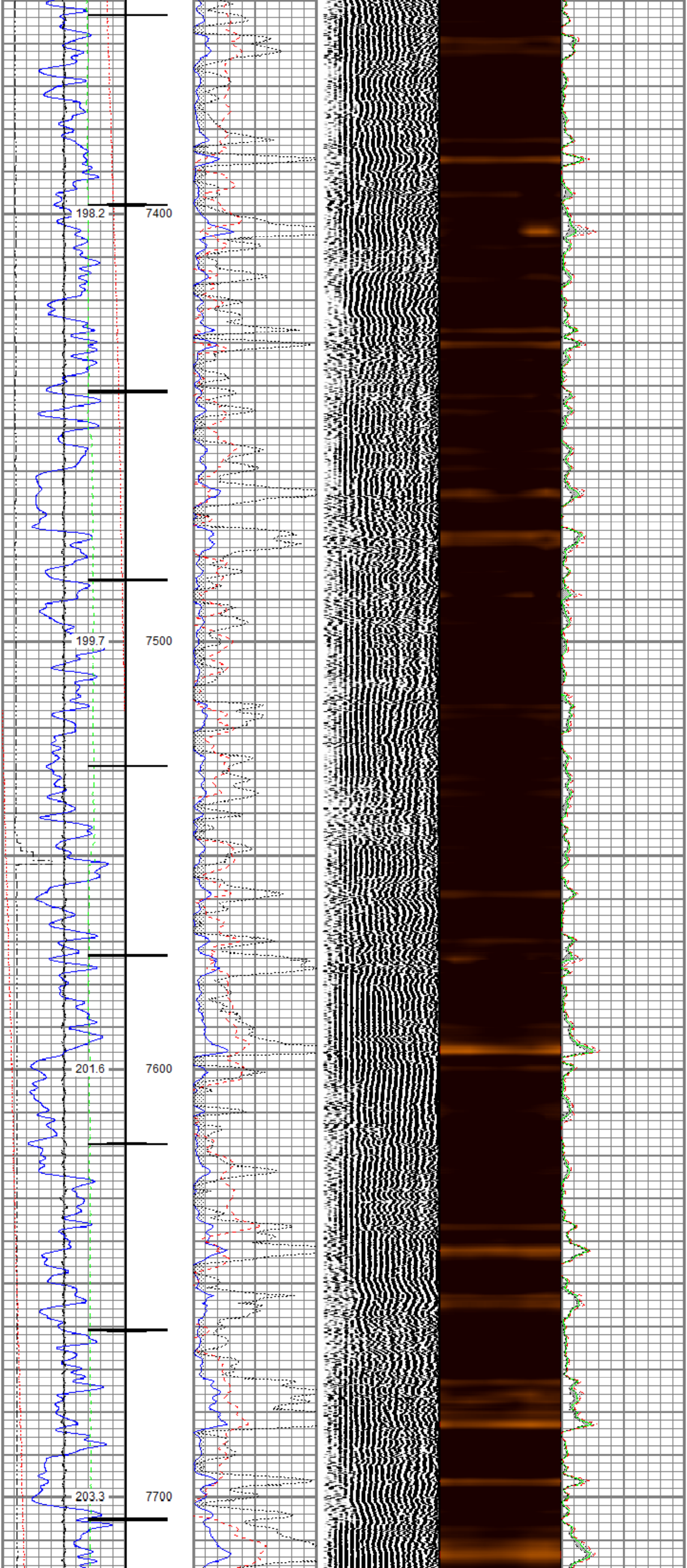
198.2
7400
199.7
7500
201.6
7600
203.3
7700

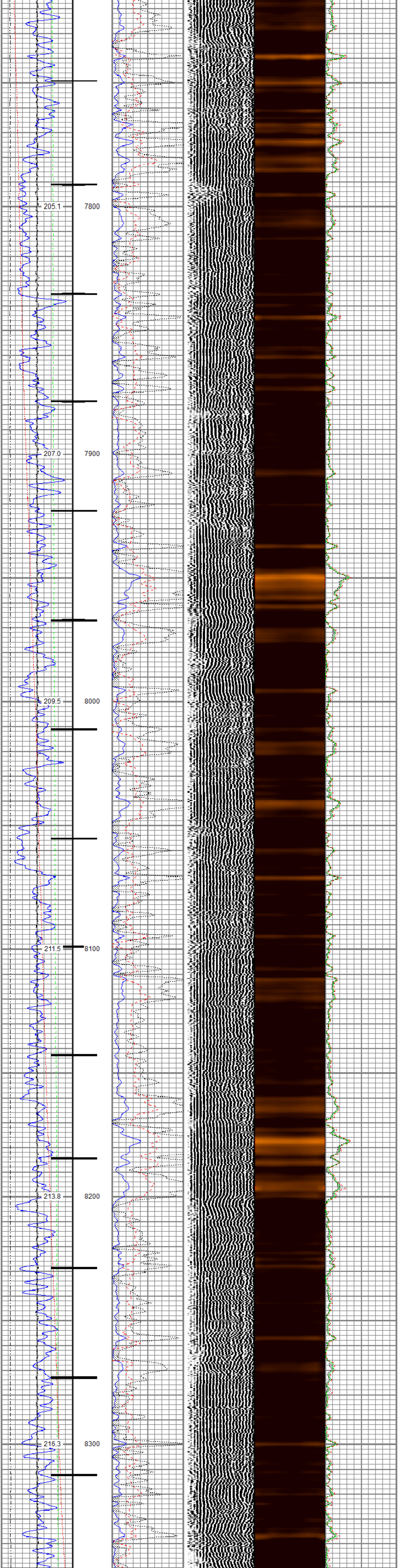

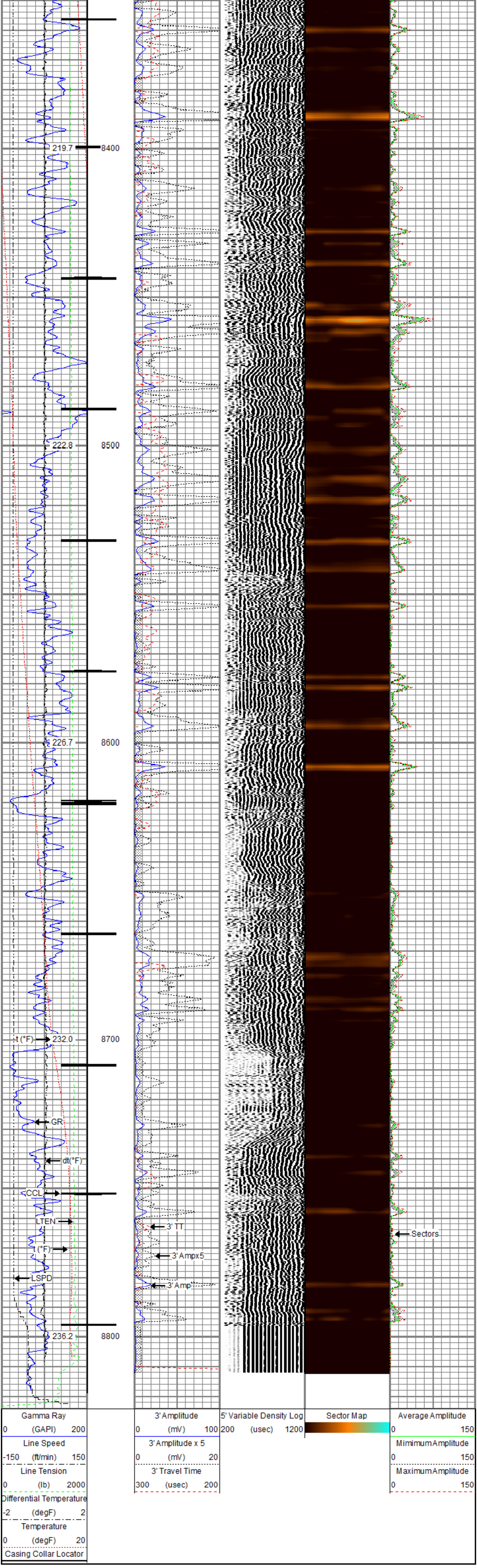

RELIANCE
OILFIELD SERVICES

Repeat Pass

Recorded With 0 PSI Surface Induced Pressure

Database File	tep\tep_federal pa 514-23_rbl_10-13-20\tep_federal pa 514-23_rbl_10-13-20.db
Dataset Pathname	repeat.2
Presentation Format	ros_radii_tep
Dataset Creation	Wed Oct 14 10:56:22 2020
Charted by	Depth in Feet scaled 1:240

Gamma Ray 0 (GAPI) 200		3' Amplitude 0 (mV) 100	5' Variable Density Log 200 (usec) 1200	Sector Map	Average Amplitude 0 150
Line Speed -150 (ft/min) 150		3' Amplitude x 5 0 (mV) 20			Mimimum Amplitude 0 150
Line Tension 0 (lb) 2000		3' Travel Time 300 (usec) 200			Maximum Amplitude 0 150
Differential Temperature -2 (degF) 2					
Temperature 0 (degF) 20					

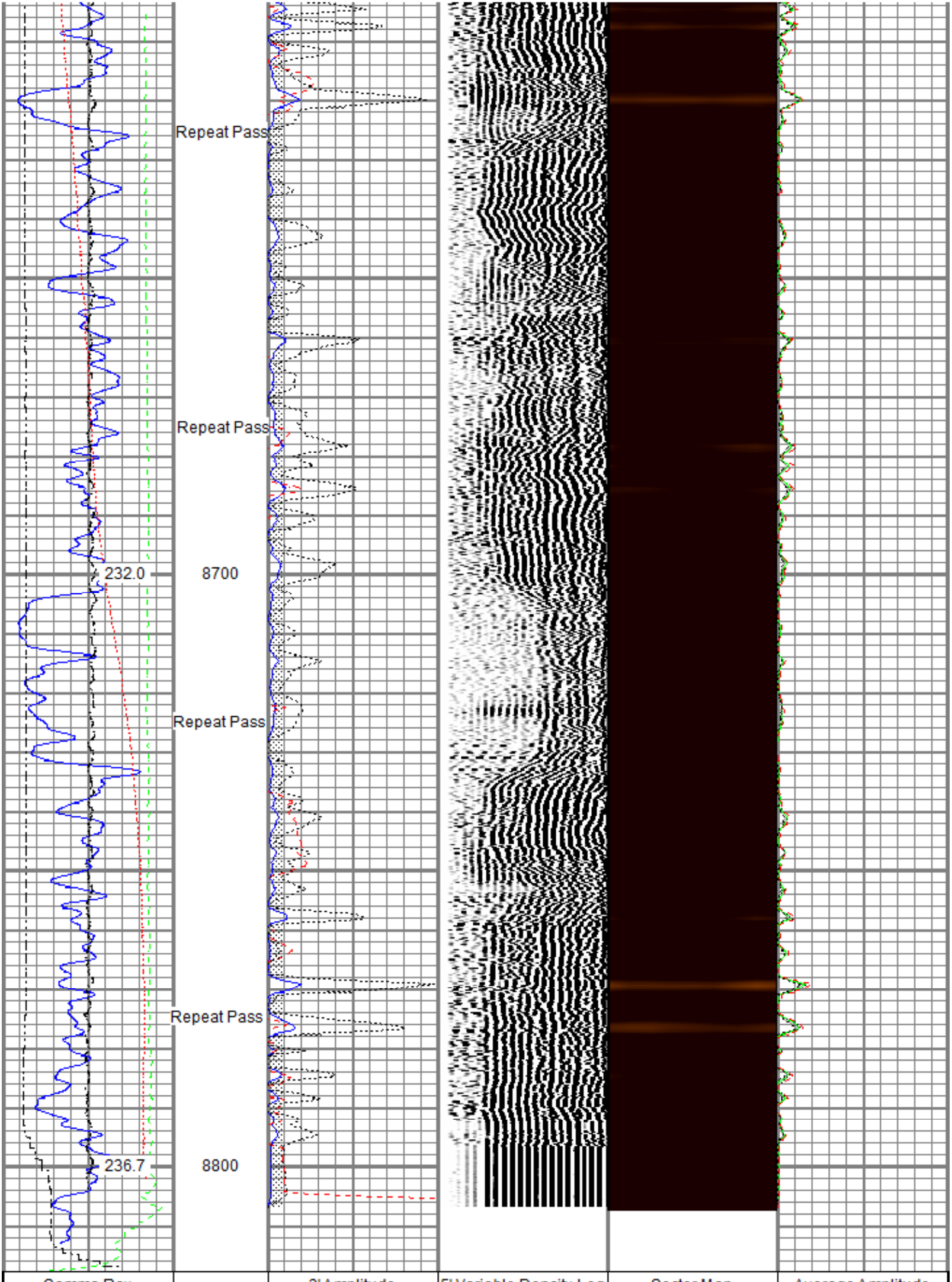

Gamma Ray 0 (GAPI) 200		3' Amplitude 0 (mV) 100	5' Variable Density Log 200 (usec) 1200	Sector Map	Average Amplitude 0 150
Line Speed -150 (ft/min) 150		3' Amplitude x 5 0 (mV) 20			Mimimum Amplitude 0 150
Line Tension 0 (lb) 2000		3' Travel Time 300 (usec) 200			Maximum Amplitude 0 150
Differential Temperature -2 (degF) 2					
Temperature 0 (degF) 20					

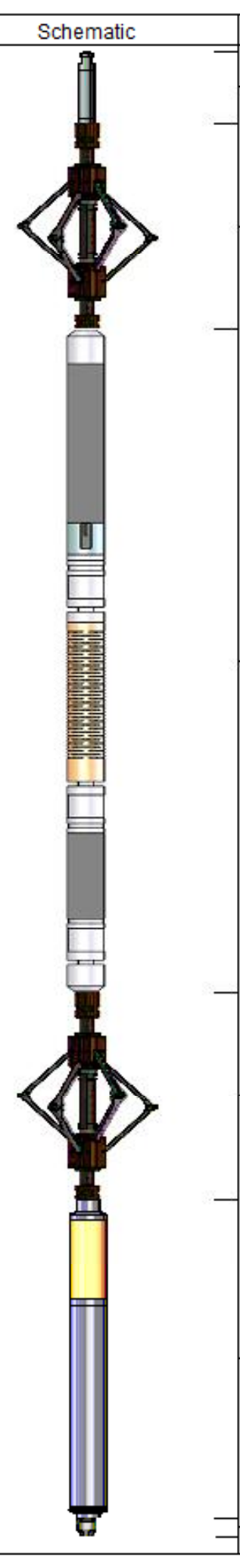

Sensor	Offset (ft)	Schematic	Description	Length (ft)	O.D. (in)	Weight (lb)
			Titan CHD-14375 GO Titan 1-7/16" Assembled Electric Cable Head with 1" Fishing Neck	1.03	1.44	3.60
			BTA-MUD BTA 2-3/4" Roller 6 Arm Centralizer with Reversible Ends	2.92	2.72	25.00
TEMP	14.16					
			Probe Radii-2750 RBT (FW1305-098) Probe 2-3/4" Radial Cement Bond Tool with Integral Temperature Sub	9.39	2.75	105.00
WVFS8	11.93					
WVFS7	11.93					
WVFS6	11.93					
WVFS5	11.93					
WVFS4	11.93					
WVFS3	11.93					
WVFS2	11.93					
WVFS1	11.93					
WVFCAL	11.93					
WVF3FT	11.93					
WVF5FT	10.93					
			BTA-MUD BTA 2-3/4" Roller 6 Arm Centralizer with Reversible Ends	2.92	2.72	25.00
CCL$2	3.88					
CCL$1	3.88					
GR	2.63		Probe GR-CCL-2750 GOB (070319) Probe 2-3/4" rev.2 Digital Scintillation Gamma Ray/CCL Combined with GO Bottom	4.51	2.75	55.00
			GO BN-14375 GO 1-7/16" Bull Nose with Go Box Top	0.25	1.44	1.00

Dataset:	tep_federal pa 514-23_rbl_10-13-20.db: field/well/run1/main1.1
Total length:	21.02 ft
Total weight:	214.60 lb
O.D.:	2.75 in

Calibration Report

Database File	c:\programdata\warrior\data\tep\tep_federal pa 514-23_rbl_10-13-20\tep_federal pa 514-23_rbl_10-13-20.db
Dataset Pathname	main1.1
Dataset Creation	Wed Oct 14 10:48:15 2020

Gamma Ray Calibration Report

Serial Number:	070319	
Tool Model:	2750 GOB	
Performed:	(Not Performed)	
Calibrator Value:	1.0	GAPI
Background Reading:	0.0	cps
Calibrator Reading:	1.0	cps
Sensitivity:	1.0000	GAPI/cps

Segmented Cement Bond Log Calibration Report

Serial Number:	FW1305-098	
Tool Model:	2750 RBT	
Calibration Casing Diameter:	4.500	in
Calibration Depth:	30.965	ft

Master Calibration, performed (Derived):

	Raw (v)		Calibrated (mv)		Results	
	Zero	Cal	Zero	Cal	Gain	Offset
3'	0.006	0.639	0.800	81.196	126.976	0.004
CAL	0.003	0.757				
5'	0.013	0.507	0.800	81.196	162.724	-1.369
SUM						
S1	0.009	0.540	0.000	100.000	188.259	-1.730
S2	0.008	0.606	0.000	100.000	167.297	-1.355
S3	0.007	0.686	0.000	100.000	147.182	-0.990
S4	0.009	0.737	0.000	100.000	137.375	-1.301
S5	0.013	0.733	0.000	100.000	138.922	-1.791
S6	0.012	0.685	0.000	100.000	148.773	-1.845
S7	0.009	0.606	0.000	100.000	167.597	-1.504
S8	0.007	0.550	0.000	100.000	183.926	-1.212

Air Zero Calibration, performed Tue Oct 13 08:34:47 2020:

	Raw (v)	Calibrated (v)	Results
	Zero	Zero	Offset
3'	0.000	0.000	0.000
5'	0.000	0.000	0.000
SUM			
S1	0.000	0.000	0.000
S2	0.000	0.000	0.000
S3	0.000	0.000	0.000
S4	0.000	0.000	0.000
S5	0.000	0.000	0.000
S6	0.000	0.000	0.000
S7	0.000	0.000	0.000
S8	0.000	0.000	0.000

Temperature Calibration Report

Serial Number:	FW1305-098	
Tool Model:	2750 RBT	
Performed:	Mon Oct 01 11:32:17 2018	
	Reference	Reading
Low Reference:	100.00 degF	109.43 degF
High Reference:	350.00 degF	405.87 degF
Gain:	0.84	
Offset:	7.72	
Delta Spacing	1	

RELIANCE OILFIELD SERVICES

Company	TEP Rocky Mountain LLC
Well	Federal PA 514-23
Field	Parachute
County	Garfield
State	Colorado