RELIANCE
OILFIELD SERVICES

Radial Cement Bond
Gamma Ray
Casing Collar Log

Company TEP Rocky Mountain LLC
Well Federal PA 33-23
Field Parachute
County Garfield State Colorado

Location: API # : 05-045-24306

SEC 26 TWP 6S RGE 95W

Other Services
--

Permanent Datum	Ground Level	Elevation	5486.3'	Elevation
Log Measured From	Kelly Bushing	24 FT		K.B. 5510.3' D.F. 5509.3' G.L. 5486.3'
Drilling Measured From	Kelly Bushing			

Company	TEP Rocky Mountain LLC
Well	Federal PA 33-23
Field	Parachute
County	Garfield
State	Colorado

Date	14-OCT-2020		
Run Number	One		
Depth Driller	9170 FT		
Depth Logger	9095 FT		
Bottom Logged Interval	9083 FT		
Top Log Interval	Surface		
Open Hole Size	8.750"		
Type Fluid	Water		
Density / Viscosity	8.34 lb/gal		
Max. Recorded Temp.	246°F		
Estimated Cement Top	See Log		
Time Well Ready	ROA		
Time Logger on Bottom	16:00		
Equipment Number	HD-0331		
Location	Grand Junction, CO		
Recorded By	Z. Fisher		
Witnessed By	--		

Borehole Record				Tubing Record		
Run Number	Bit	From	To	Size	Weight	From	To

Casing Record	Size (in)	Wgt (lbs/Ft)	Grade	Top	Bottom
Surface Casing	9 5/8	36	J-55	Surface	1126 FT
Intermediate #1	4 1/2	11.6	P-110	Surface	9129 FT
Intermediate #2					
Liner					

<<< Fold Here >>>

All interpretations are opinions based on inferences from electrical or other measurements and we cannot and do not guarantee the accuracy or correctness of any interpretation, and we shall not, except in the case of gross or willful negligence on our part, be liable or responsible for any loss, costs, damages, or expenses incurred or sustained by anyone resulting from any interpretation made by any of our officers, agents or employees. These interpretations are also subject to our general terms and conditions set out in our current Price Schedule.

Comments

Log ran as per customer request
Depth referenced to Kelly Bushing at 24 FT
Marker Joint Logged from 5678 - 5700 FT
Recorded with 0 PSI Surface Induced Pressure

Thank you for choosing Reliance Oilfield Services, LLC!

RELIANCE
OILFIELD SERVICES

Main Pass

Recorded With 0 PSI Surface Induced Pressure

Database File	tep\tep_federal pa 33-23_rbl_10-14-20\tep_federal pa 33-23_rbl_10-14-20.db
Dataset Pathname	main.2
Presentation Format	ros_radii_tep
Dataset Creation	Fri Oct 16 10:23:54 2020
Charted by	Depth in Feet scaled 1:240

Curve	Left	Unit	Right
Gamma Ray	0	(GAPI)	200
Line Speed	-150	(ft/min)	150
Line Tension	0	(lb)	2000
Differential Temperature	-2	(degF)	2
Temperature	0	(degF)	20
Casing Collar Locator			
3' Amplitude	0	(mV)	100
3' Amplitude x 5	0	(mV)	20
3' Travel Time	300	(usec)	200
5' Variable Density Log	200	(usec)	1200
Sector Map			
Average Amplitude	0		150
MimimumAmplitude	0		150
MaximumAmplitude	0		150

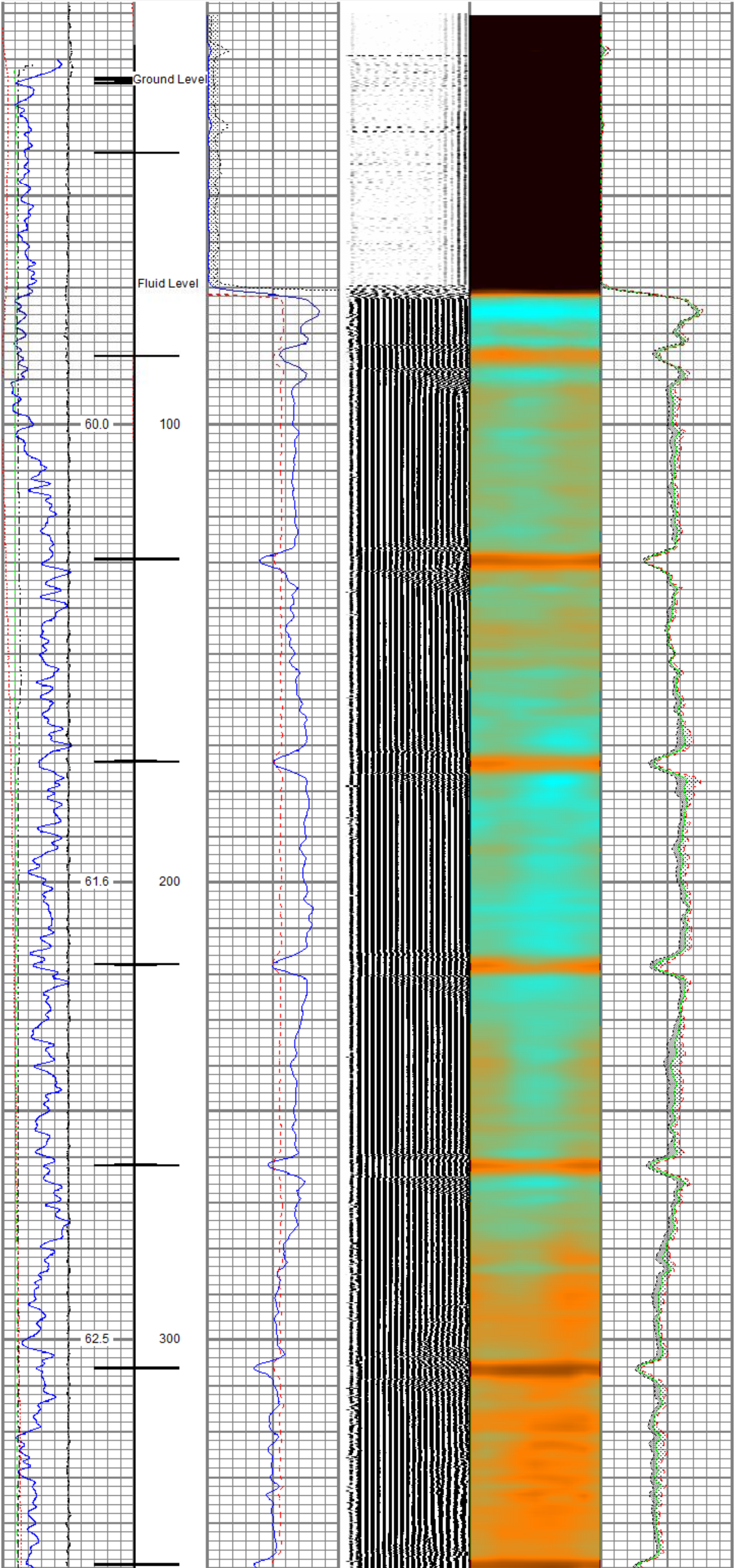

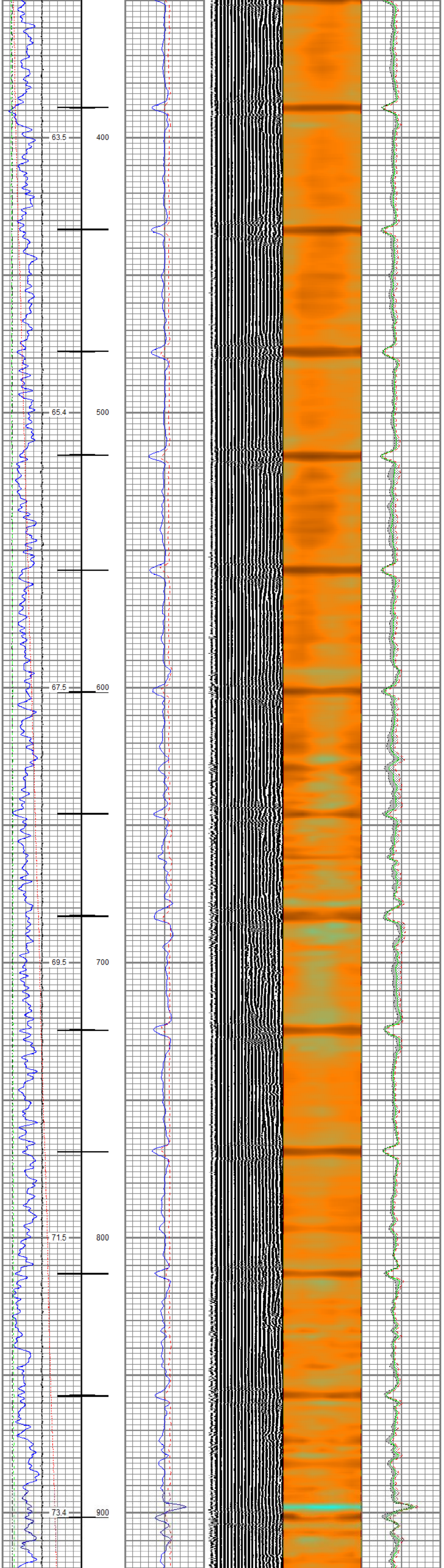

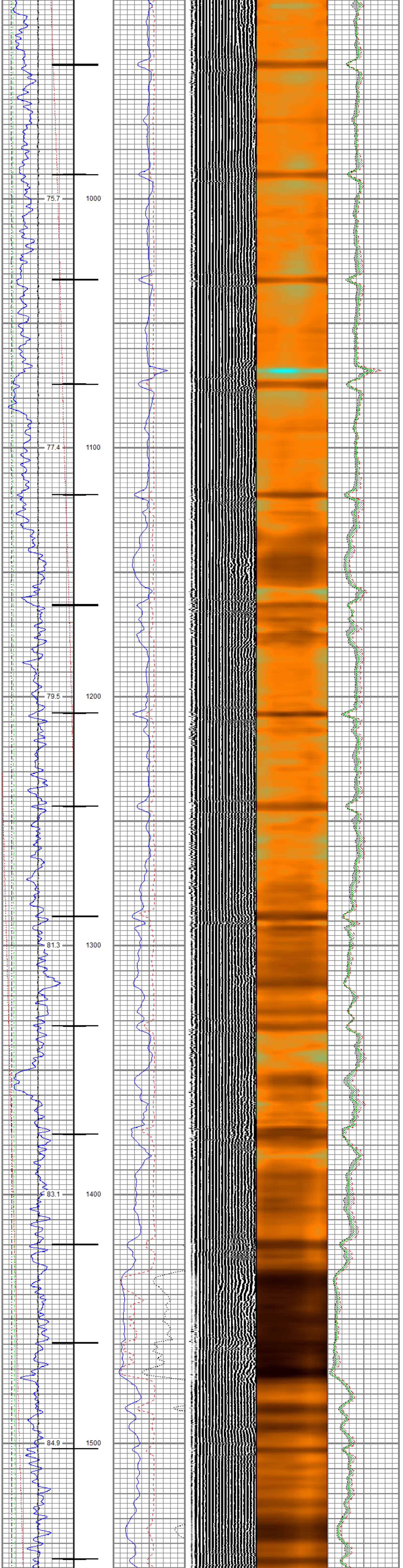

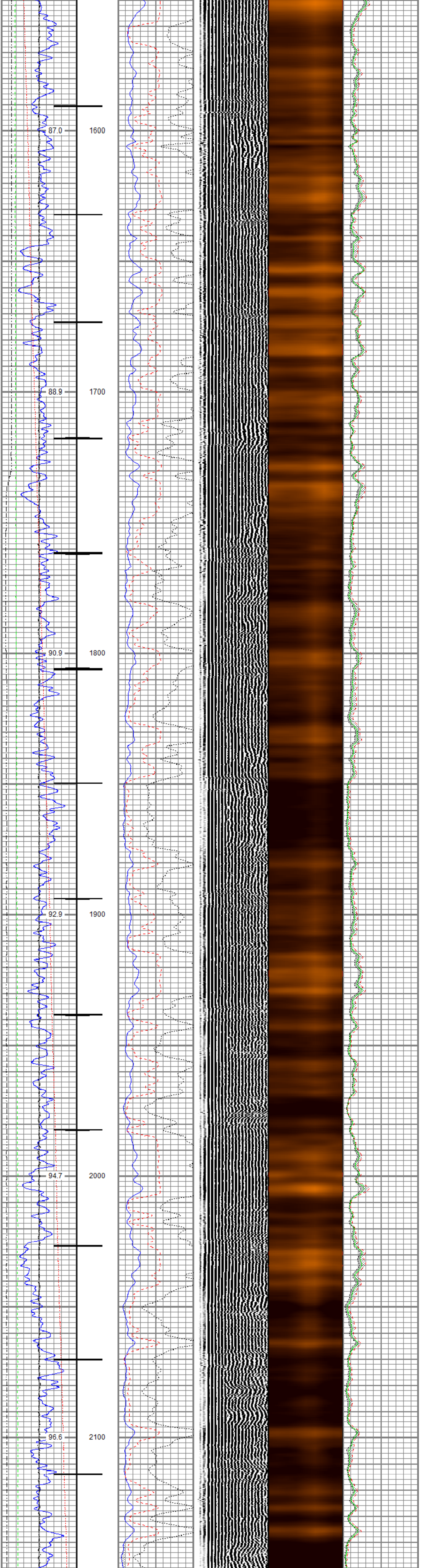

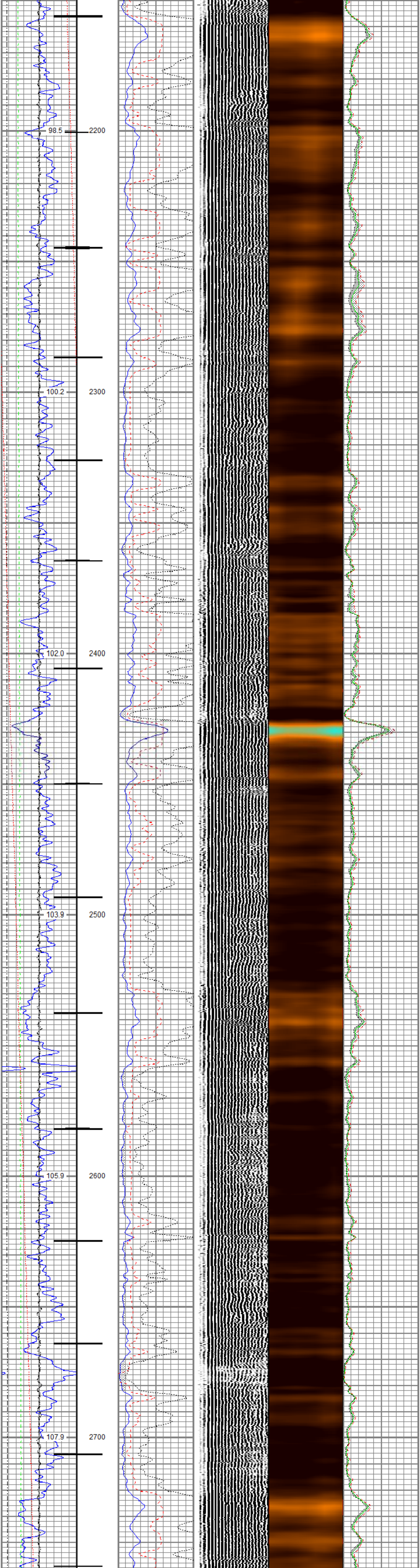

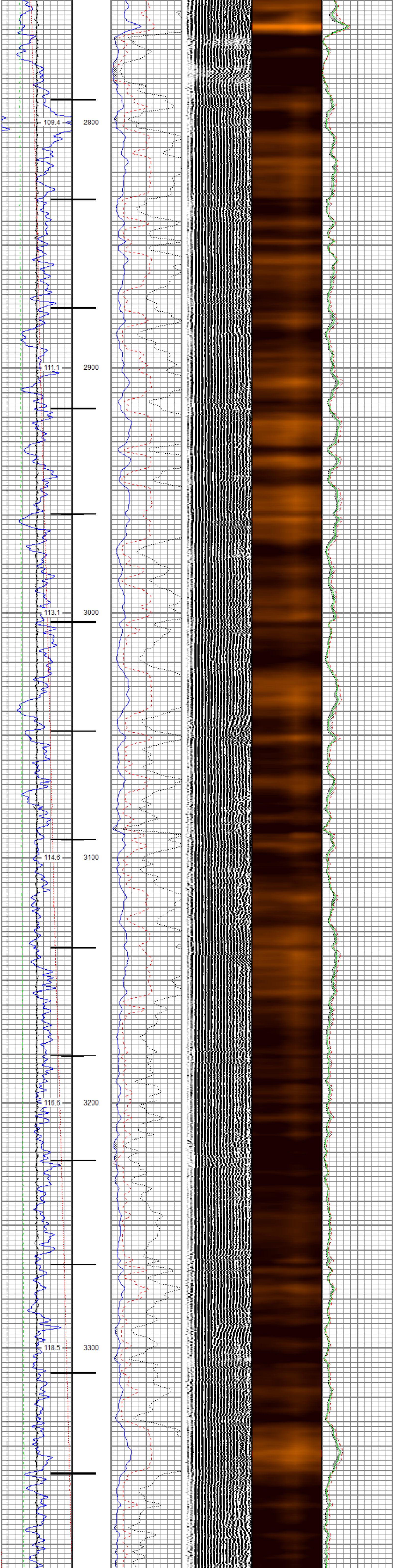

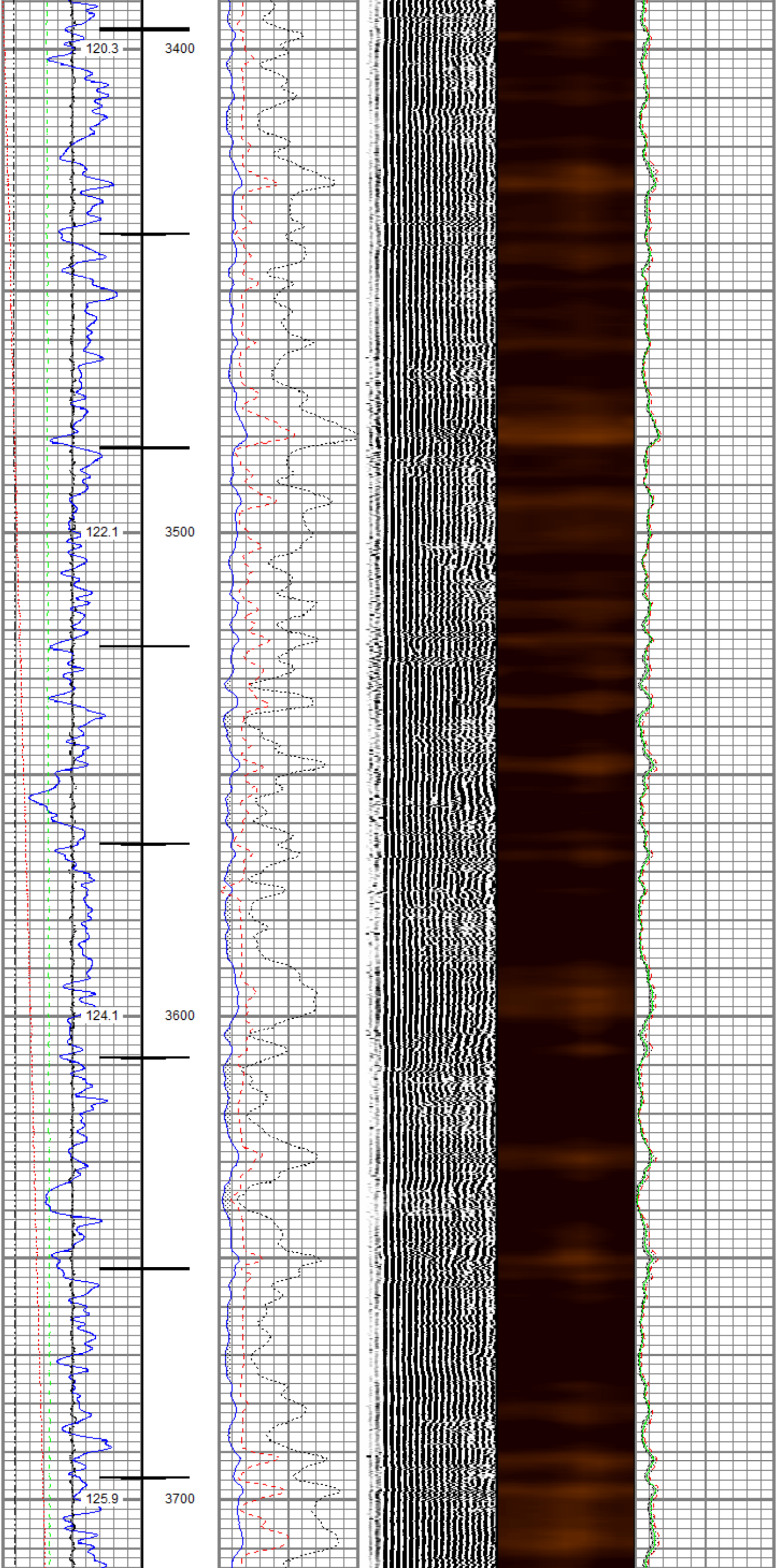

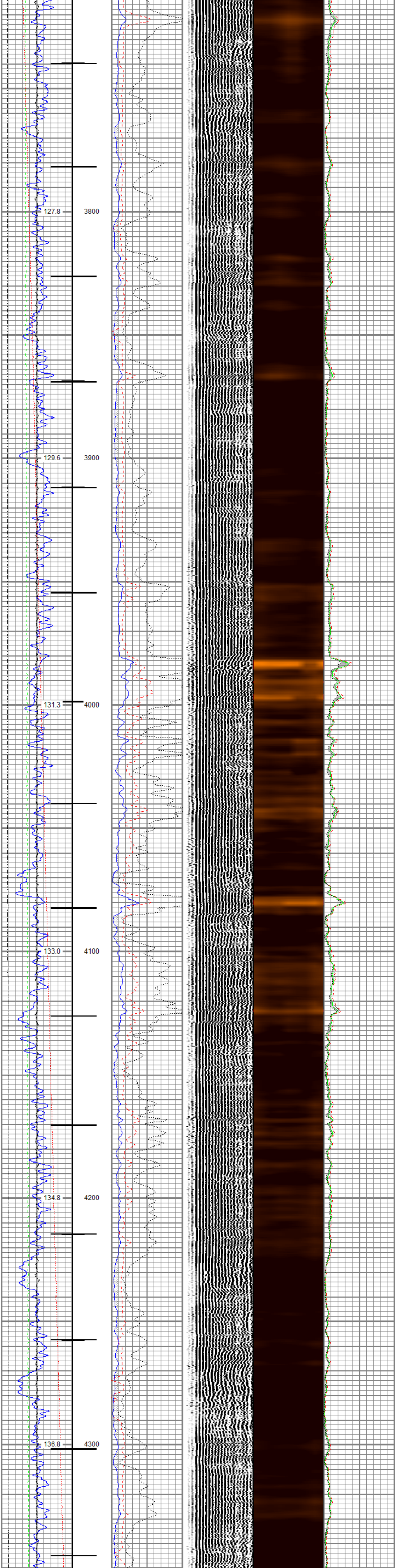
127.8
3800
129.6
3900
131.3
4000
133.0
4100
134.8
4200
136.8
4300

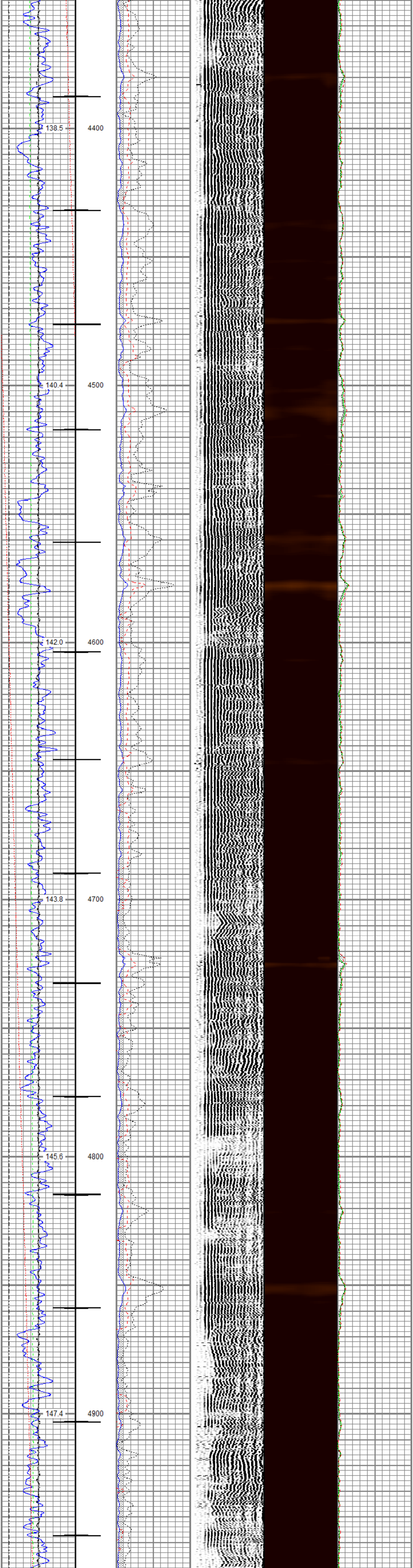
138.5
4400
140.4
4500
142.0
4600
143.8
4700
145.6
4800
147.4
4900

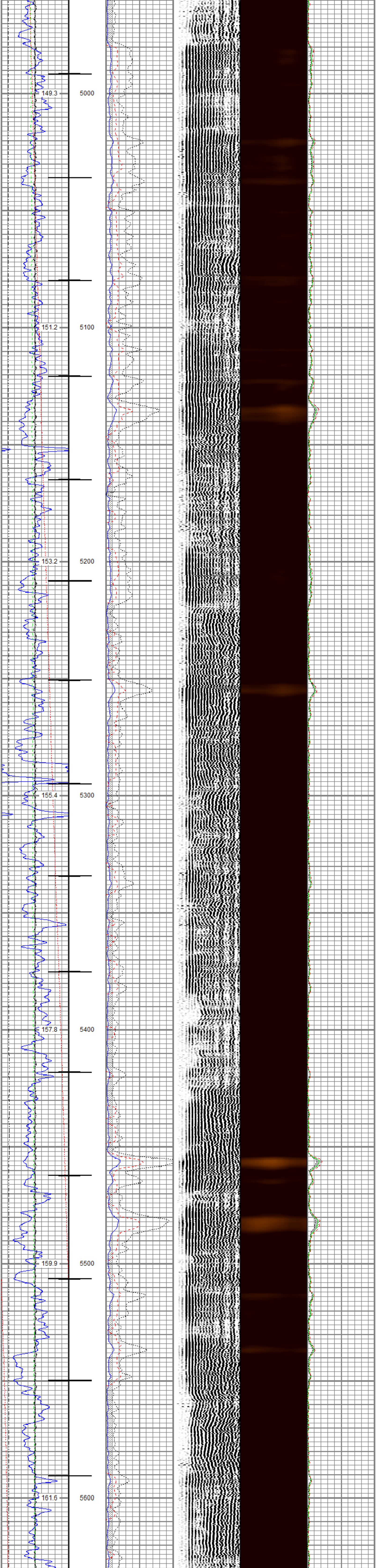
149.3
5000
151.2
5100
153.2
5200
155.4
5300
157.8
5400
159.9
5500
161.6
5600

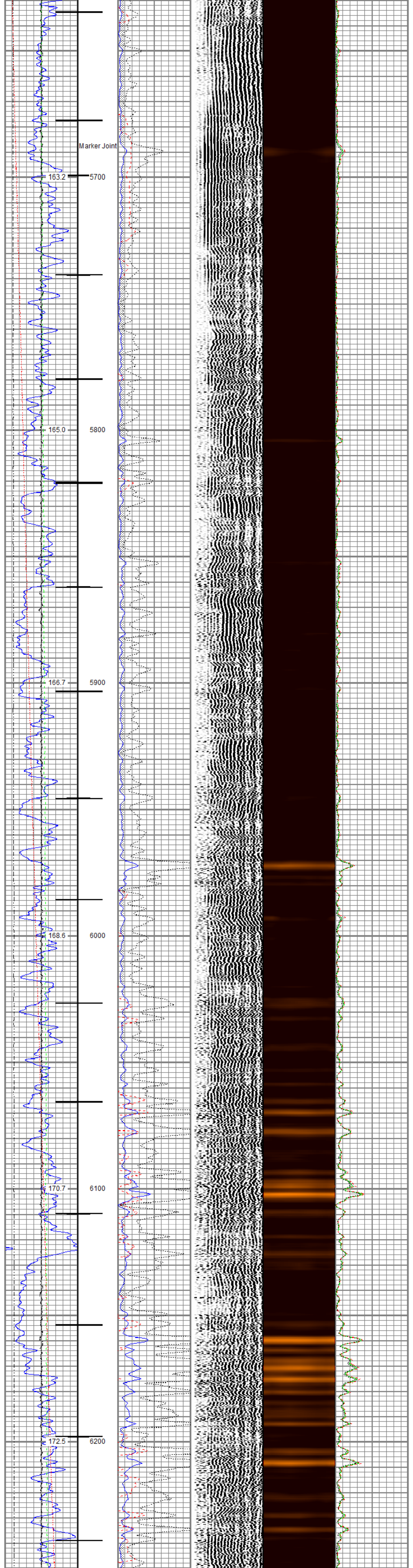
Marker Joint
163.2
5700
165.0
5800
166.7
5900
168.6
6000
170.7
6100
172.5
6200

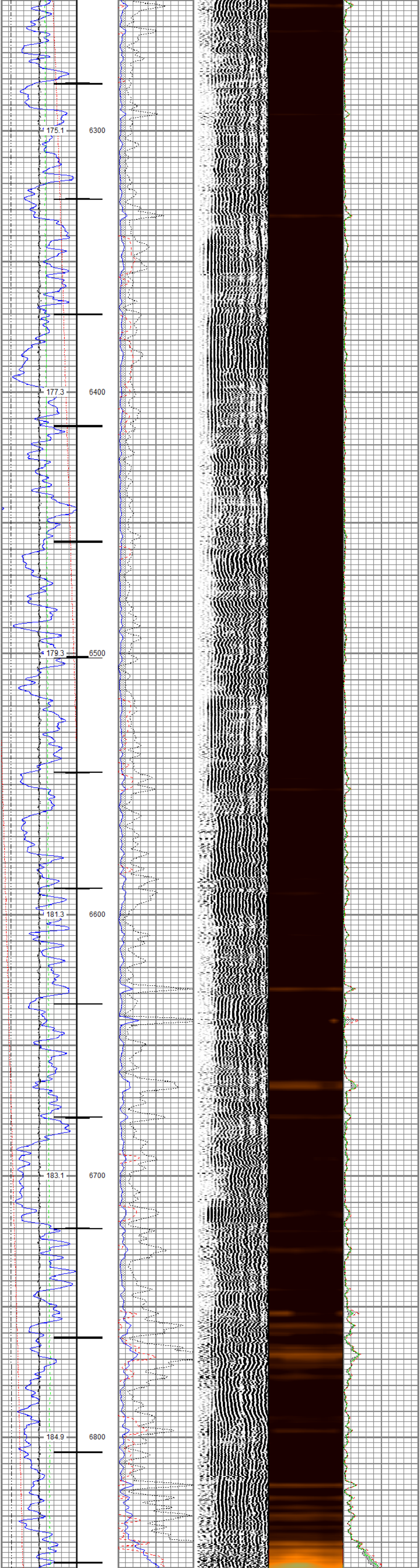
175.1
6300
177.3
6400
179.3
6500
181.3
6600
183.1
6700
184.9
6800

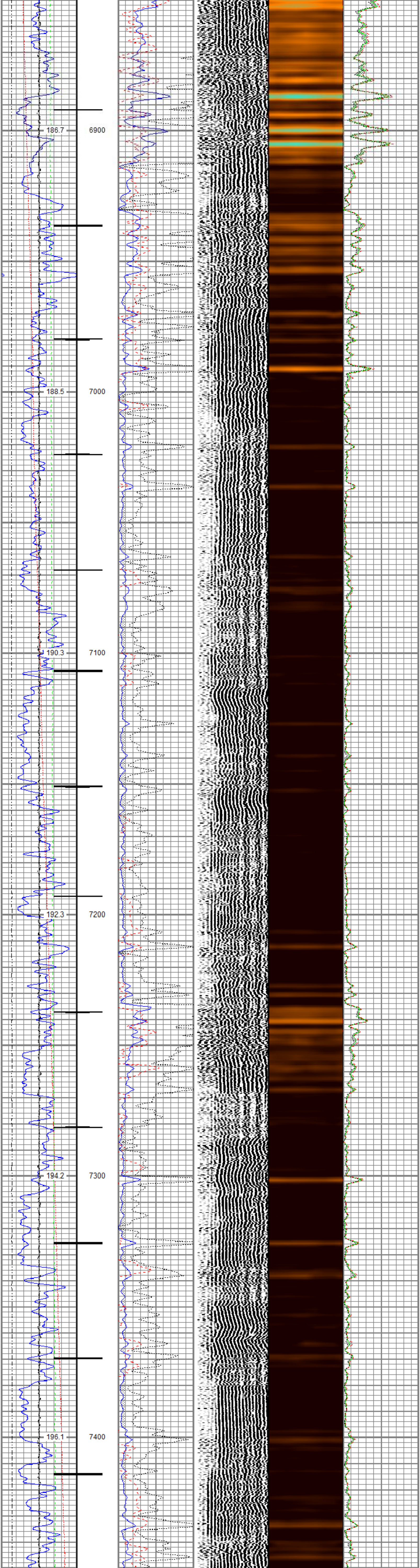
186.7
6900
188.5
7000
190.3
7100
192.3
7200
194.2
7300
196.1
7400

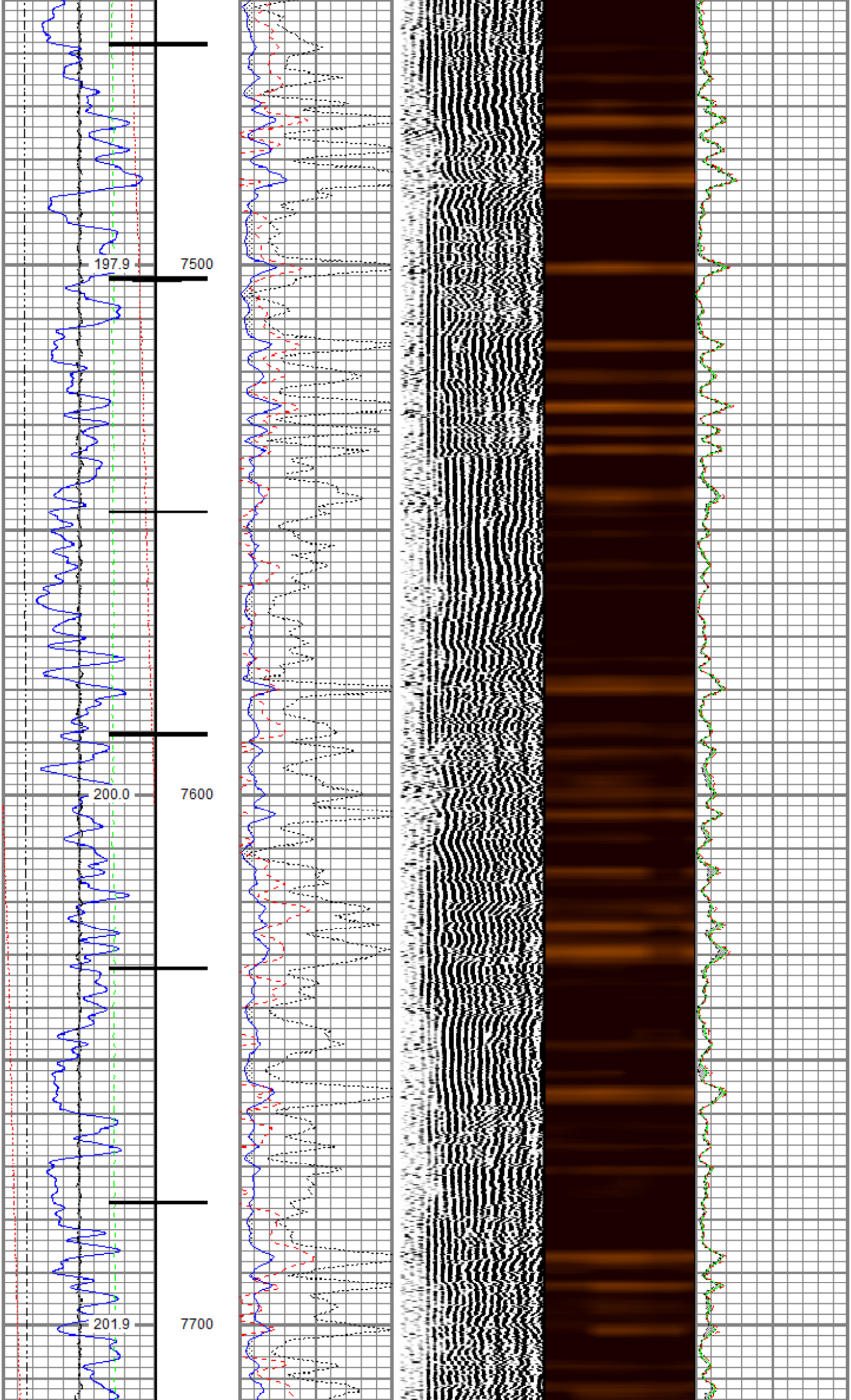
197.9
7500
200.0
7600
201.9
7700

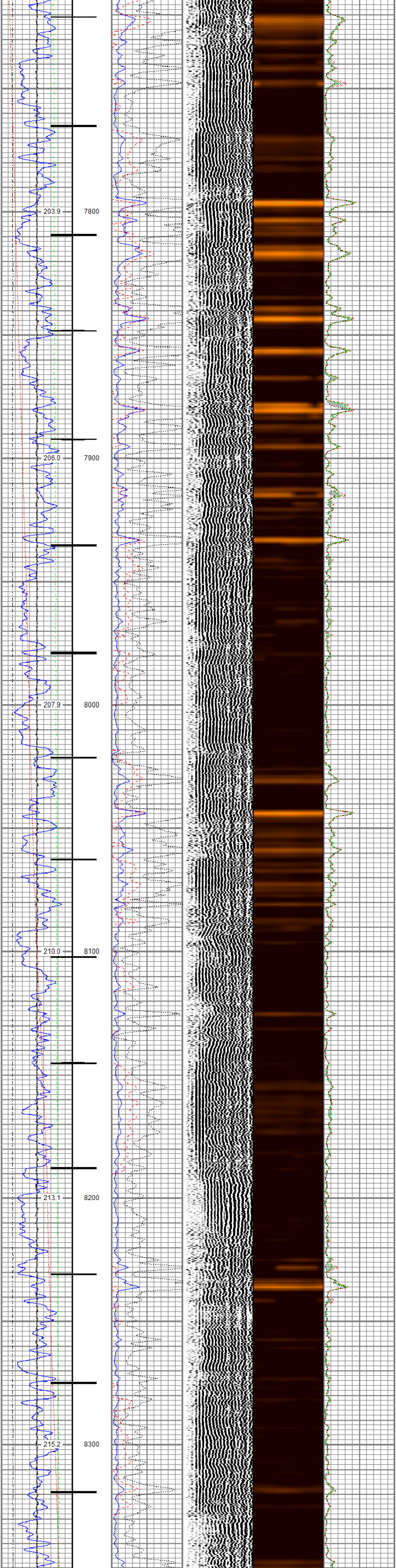

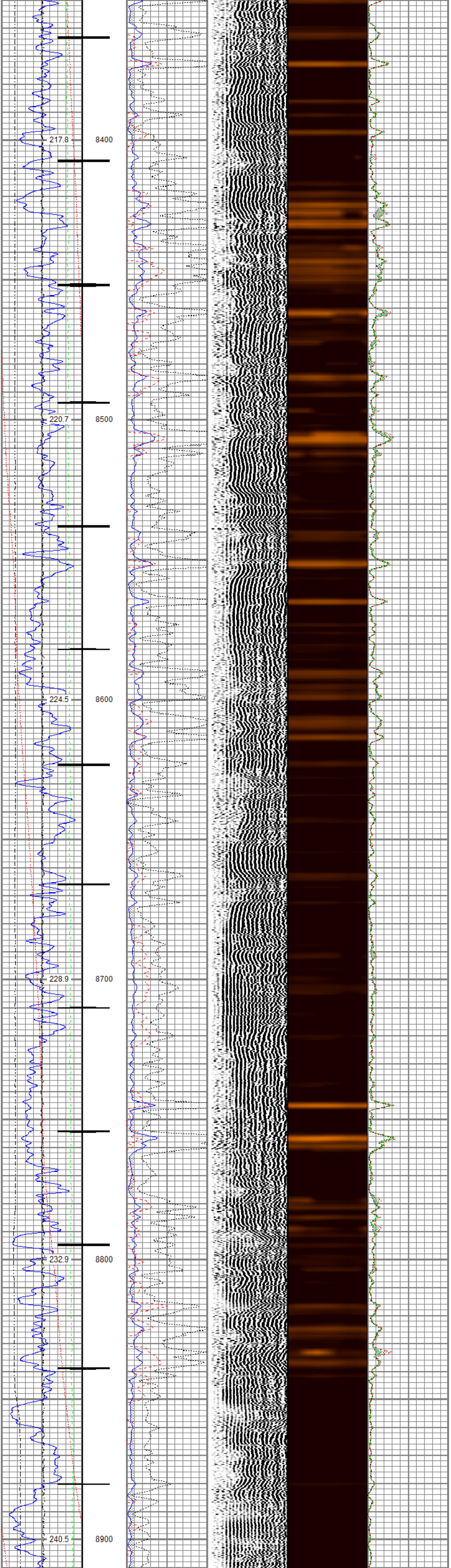

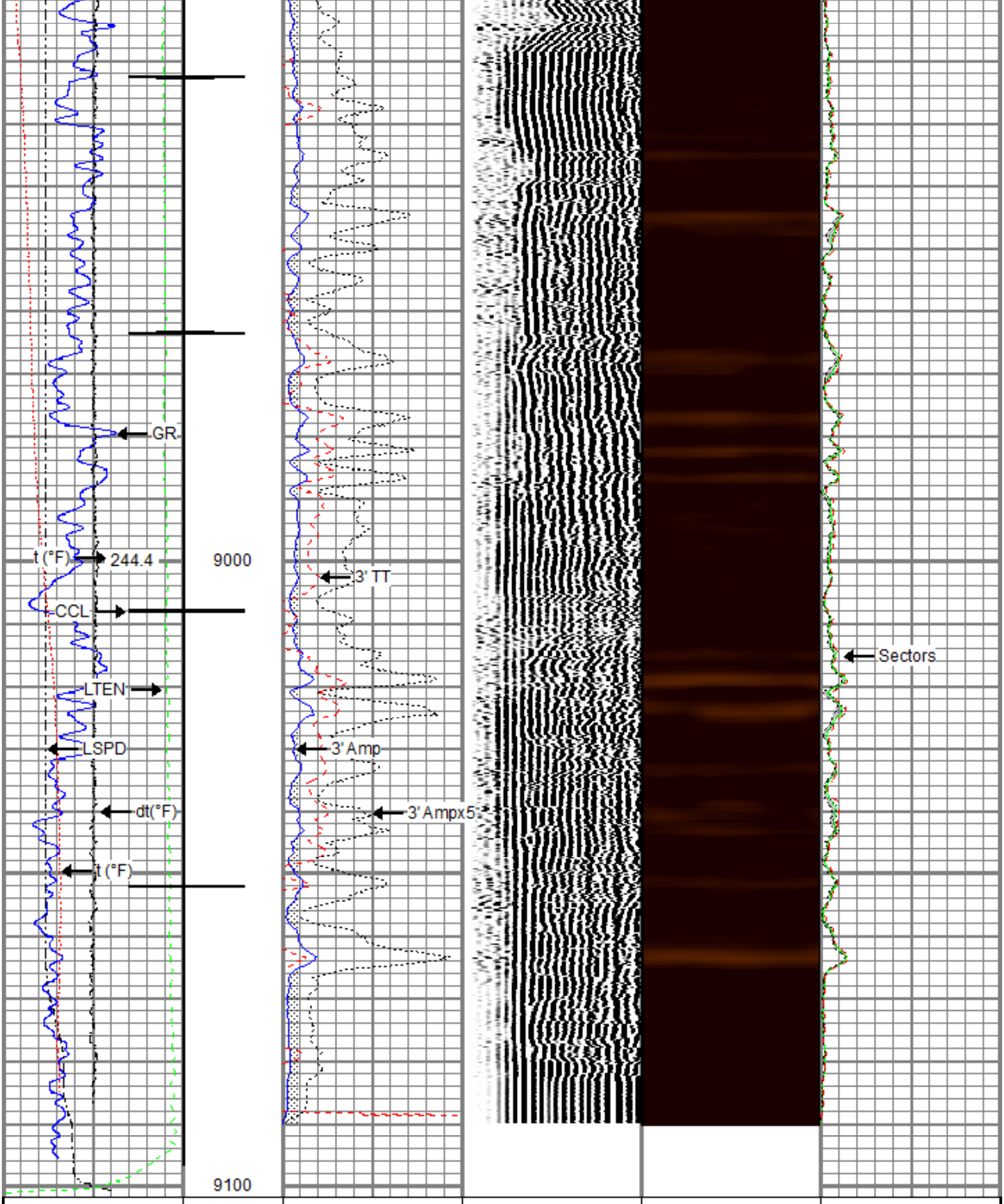

Gamma Ray	3' Amplitude	5' Variable Density Log	Sector Map	Average Amplitude
0 (GAPI) 200	0 (mV) 100	200 (usec) 1200		0 150
Line Speed	3' Amplitude x 5			Mimimum Amplitude
-150 (ft/min) 150	0 (mV) 20			0 150
Line Tension	3' Travel Time			Maximum Amplitude
0 (lb) 2000	300 (usec) 200			0 150
Differential Temperature				
-2 (degF) 2				
Temperature				
0 (degF) 20				
Casing Collar Locator				

RELIANCE
OILFIELD SERVICES

Repeat Pass

Recorded With 0 PSI Surface Induced Pressure

Database File	tep\tep_federal pa 33-23_rbl_10-14-20\tep_federal pa 33-23_rbl_10-14-20.db
Dataset Pathname	repeat.2
Presentation Format	ros_radii_tep
Dataset Creation	Fri Oct 16 10:46:40 2020
Charted by	Depth in Feet scaled 1:240

Gamma Ray	3' Amplitude	5' Variable Density Log	Sector Map	Average Amplitude
0 (GAPI) 200	0 (mV) 100	200 (usec) 1200		0 150
Line Speed	3' Amplitude x 5			Mimimum Amplitude
-150 (ft/min) 150	0 (mV) 20			0 150
Line Tension	3' Travel Time			Maximum Amplitude
0 (lb) 2000	300 (usec) 200			0 150
Differential Temperature				
-2 (degF) 2				
Temperature				
0 (degF) 20				

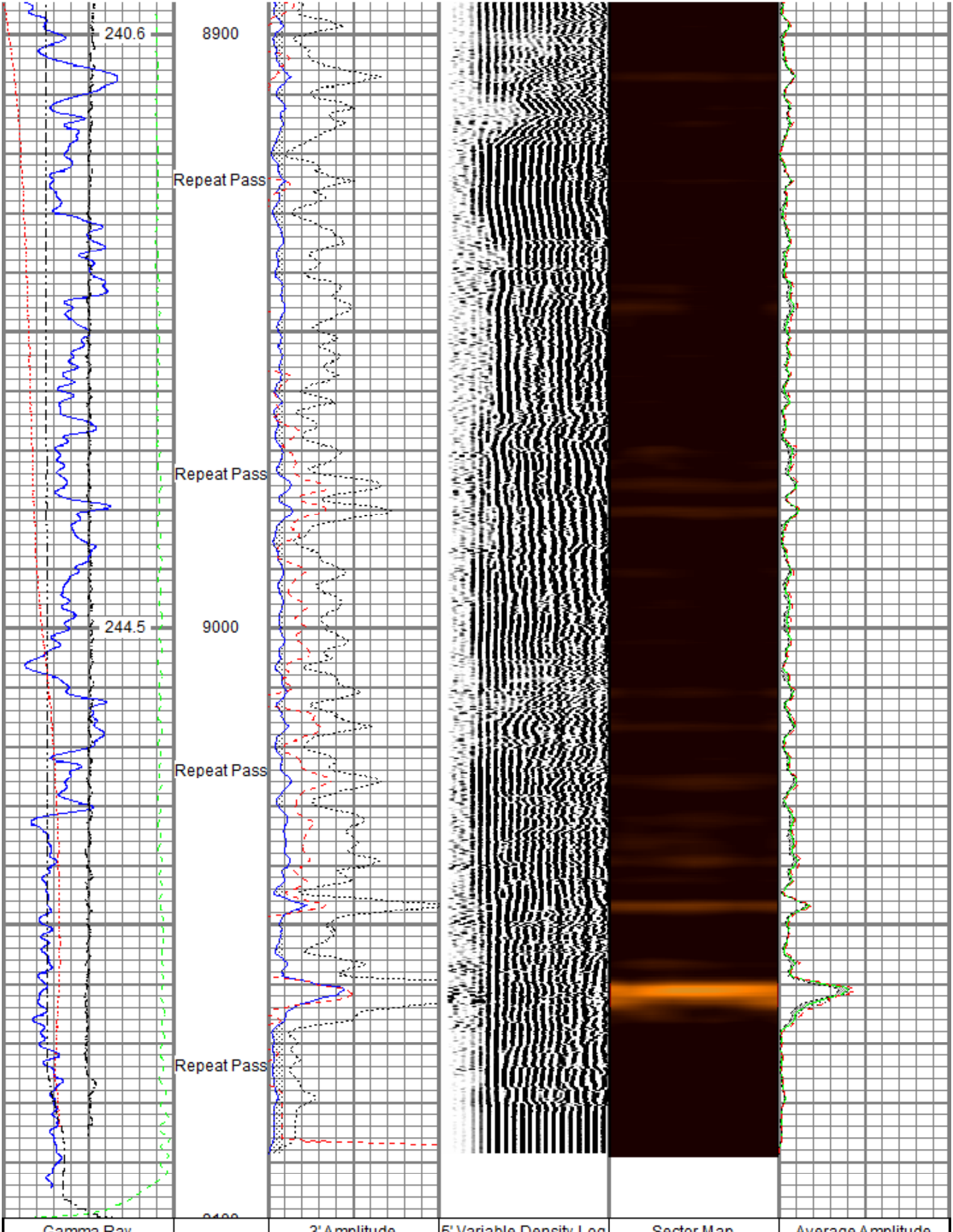

Gamma Ray	3' Amplitude	5' Variable Density Log	Sector Map	Average Amplitude
0 (GAPI) 200	0 (mV) 100	200 (usec) 1200		0 150
Line Speed	3' Amplitude x 5			Mimimum Amplitude
-150 (ft/min) 150	0 (mV) 20			0 150
Line Tension	3' Travel Time			Maximum Amplitude
0 (lb) 2000	300 (usec) 200			0 150
Differential Temperature				
-2 (degF) 2				
Temperature				
0 (degF) 20				

Sensor	Offset (ft)
TEMP	14.16
WVFS8	11.93
WVFS7	11.93
WVFS6	11.93
WVFS5	11.93
WVFS4	11.93
WVFS3	11.93
WVFS2	11.93
WVFS1	11.93
WVFCAL	11.93
WVF3FT	11.93
WVF5FT	10.93
CCL$2	3.88
CCL$1	3.88
GR	2.63

Schematic

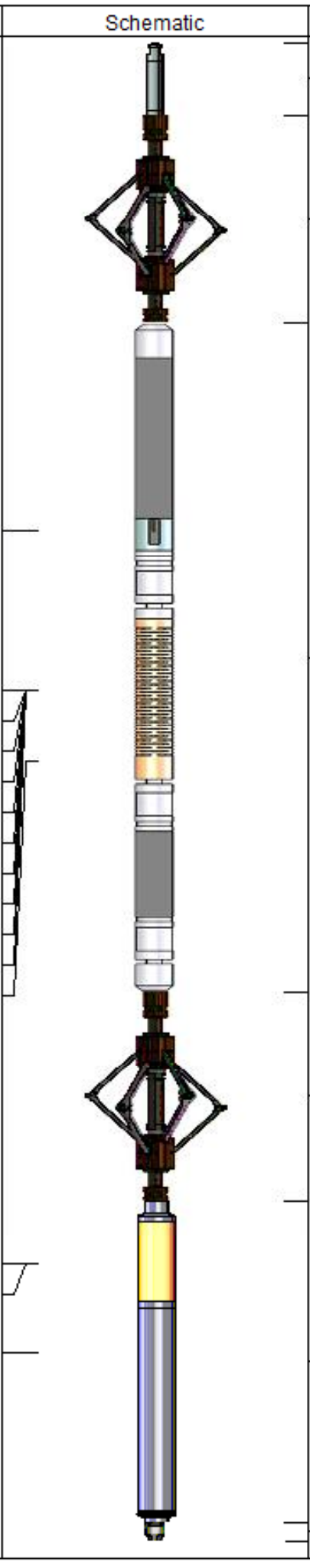

Description	Length (ft)	O.D. (in)	Weight (lb)
Titan CHD-14375 GO Titan 1-7/16" Assembled Electric Cable Head with 1" Fishing Neck	1.03	1.44	3.60
BTA-MUD BTA 2-3/4" Roller 6 Arm Centralizer with Reversible Ends	2.92	2.72	25.00
Probe Radii-2750 RBT (ROFS-RBT-0002) Probe 2-3/4" Radial Cement Bond Tool with Integral Temperature Sub	9.39	2.75	105.00
BTA-MUD BTA 2-3/4" Roller 6 Arm Centralizer with Reversible Ends	2.92	2.72	25.00
Probe GR-CCL-2750 GOB (070319) Probe 2-3/4" rev.2 Digital Scintillation Gamma Ray/CCL Combined with GO Bottom	4.51	2.75	55.00
GO BN-14375 GO 1-7/16" Bull Nose with Go Box Top	0.25	1.44	1.00

Dataset:	tep_federal pa 33-23_rbl_10-14-20.db: field/well/run1/main.2
Total length:	21.02 ft
Total weight:	214.60 lb
O.D.:	2.75 in

Calibration Report

Database File	c:\programdata\warrior\data\tep\tep_federal pa 33-23_rbl_10-14-20\tep_federal pa 33-23_rbl_10-14-20.db
Dataset Pathname	main.2
Dataset Creation	Fri Oct 16 10:23:54 2020

Gamma Ray Calibration Report

Serial Number:	070319	
Tool Model:	2750 GOB	
Performed:	(Not Performed)	
Calibrator Value:	1.0	GAPI
Background Reading:	0.0	cps
Calibrator Reading:	1.0	cps
Sensitivity:	1.0000	GAPI/cps

Segmented Cement Bond Log Calibration Report

Serial Number:	ROFS-RBT-0002	
Tool Model:	2750 RBT	
Calibration Casing Diameter:	4.500	in
Calibration Depth:	29.860	ft

Master Calibration, performed (Derived):

	Raw (v)		Calibrated (mv)		Results	
	Zero	Cal	Zero	Cal	Gain	Offset
3'	0.004	0.670	0.800	81.196	120.853	0.282
CAL	0.003	0.759				
5'	0.006	0.533	0.800	81.196	152.493	-0.088
SUM						
S1	0.004	0.691	0.000	100.000	145.469	-0.533
S2	0.007	0.664	0.000	100.000	152.228	-1.020
S3	0.007	0.647	0.000	100.000	156.094	-1.030
S4	0.006	0.632	0.000	100.000	159.627	-0.918
S5	0.006	0.638	0.000	100.000	158.324	-0.977
S6	0.006	0.656	0.000	100.000	153.973	-0.990
S7	0.006	0.687	0.000	100.000	147.008	-0.932
S8	0.006	0.706	0.000	100.000	142.864	-0.794

Air Zero Calibration, performed Wed Oct 14 07:42:19 2020:

	Raw (v)	Calibrated (v)	Results
	Zero	Zero	Offset
3'	0.000	0.000	0.000
5'	0.000	0.000	0.000
SUM			
S1	0.000	0.000	0.000
S2	0.000	0.000	0.000
S3	0.000	0.000	0.000
S4	0.000	0.000	0.000
S5	0.000	0.000	0.000
S6	0.000	0.000	0.000
S7	0.000	0.000	0.000
S8	0.000	0.000	0.000

Temperature Calibration Report

Serial Number:	ROFS-RBT-0002	
Tool Model:	2750 RBT	
Performed:	Wed Oct 14 10:20:48 2020	
	Reference	Reading
Low Reference:	100.00 degF	109.31 degF
High Reference:	235.00 degF	267.00 degF
Gain:	0.86	
Offset:	6.43	
Delta Spacing	1	

RELIANCE
OILFIELD SERVICES

Company	TEP Rocky Mountain LLC
Well	Federal PA 33-23
Field	Parachute
County	Garfield
State	Colorado