

FORM

2

Rev
02/20

State of Colorado

Oil and Gas Conservation Commission

1120 Lincoln Street, Suite 801, Denver, Colorado 80203
Phone: (303) 894-2100 Fax: (303) 894-2109

Document Number:

402010153

APPLICATION FOR PERMIT TO:

☒ Drill
 ☐ Deepen
 ☐ Re-enter
 ☐ Recomplete and Operate

Date Received:

09/14/2020

TYPE OF WELL OIL ☒ GAS ☐ COALBED ☐ OTHER: _____Refiling ☐ZONE TYPE SINGLE ZONE ☒ MULTIPLE ZONES ☐ COMMINGLE ZONES ☐Sidetrack ☐

Well Name: Pronghorn Federal

Well Number: A-E-31HNB

Name of Operator: BONANZA CREEK ENERGY OPERATING COMPANY LLC

COGCC Operator Number: 8960

Address: 410 17TH STREET SUITE #1400

City: DENVER

State: CO

Zip: 80202

Contact Name: Kate Miller

Phone: (720)440-6116

Fax: ()

Email: regulatory@bonanzacrk.com

RECLAMATION FINANCIAL ASSURANCE

Plugging and Abandonment Bond Surety ID: 20120018

WELL LOCATION INFORMATION

QtrQtr: Lot 3 Sec: 30 Twp: 5N Rng: 61W Meridian: 6

Latitude: 40.370310

Longitude: -104.259350

Footage at Surface: 2173 Feet FNL/FSL FSL 631 Feet FEL/FWL FWL

Field Name: WATTENBERG

Field Number: 90750

Ground Elevation: 4526

County: WELD

GPS Data: GPS Quality Value: 1.7 Type of GPS Quality Value: PDOP Date of Measurement: 02/07/2019

Instrument Operator's Name: Casey Kohout

If well is ☐ Directional ☒ Horizontal (highly deviated) submit deviated drilling plan.
 Footage at Top of Prod Zone: FNL/FSL FSL 260 FNL 10 FWL 260 FSL 10 FWL
 Sec: 31 Twp: 5N Rng: 61W Sec: 31 Twp: 5N Rng: 61W

LOCAL GOVERNMENT INFORMATION

County: WELD

Municipality: N/A

Per § 34-60-106 (1)(f)(I)(A), the following questions pertain to the "local government with jurisdiction to approve the siting of the proposed oil and gas location."

The local government with jurisdiction is: County

Does the local government with jurisdiction regulate the siting of Oil and Gas Locations, with respect to this location? If the local government does regulate the siting, but has waived its right to precede the COGCC in siting determination, indicate by selecting "YES" here and selecting "Waived" for the disposition below.

☒ Yes ☐ NoIf yes, in checking this box, I hereby certify that an application has been filed with the local government with jurisdiction to approve the siting of the proposed oil and gas location. ☒

The local government siting permit type is: 1041WOGLA

The local government siting permit was filed on: 11/05/2019

The disposition of the application filed with the local government is: Approved

Additional explanation of local process:

1041WOGLA19-0039 was approved on 12/19/2019

LOCATION SURFACE & MINERALS & RIGHT TO CONSTRUCT

Surface Ownership: ☒ Fee ☐ State ☐ Federal ☐ Indian

The Surface Owner is: ☒ is the mineral owner beneath the location.

(check all that apply) ☒ is committed to an Oil and Gas Lease.

☒ has signed the Oil and Gas Lease.

☐ is the applicant.

The Mineral Owner beneath this Oil and Gas Location is: ☒ Fee ☐ State ☐ Federal ☐ Indian

The Minerals beneath this Oil and Gas Location will be developed by this Well: No

The right to construct the Oil and Gas Location is granted by: Surface Use Agreement

Surface damage assurance if no agreement is in place: _____ Surface Surety ID: _____

LEASE INFORMATION

Using standard QtrQtr, Sec, Twp, Rng format, describe one entire mineral lease that will be produced by this well (Describe lease beneath surface location if produced. Attach separate description page or map if necessary.)

T5N-R61W-Section 31: Lots 3, 4 and E/2SW/4 aka SW/4

Total Acres in Described Lease: 160 Described Mineral Lease is: ☒ Fee ☐ State ☐ Federal ☐ Indian

Federal or State Lease # _____

Distance from Completed Portion of Wellbore to Nearest Lease Line of described lease: 0 Feet

CULTURAL DISTANCE INFORMATION

Distance to nearest:

Building: 5280 Feet

Building Unit: 5280 Feet

High Occupancy Building Unit: 5280 Feet

Designated Outside Activity Area: 5280 Feet

Public Road: 5280 Feet

Above Ground Utility: 5280 Feet

Railroad: 5280 Feet

Property Line: 488 Feet

School Facility: 5280 Feet

School Property Line: 5280 Feet




Child Care Center: 5280 Feet

INSTRUCTIONS:

- All measurements shall be provided from center of the Proposed Well to nearest of each cultural feature as described in Rule 303.a.(5).
- Enter 5280 for distance greater than 1 mile.
- Building - nearest building of any type. If nearest Building is a Building Unit, enter same distance for both.
- Building Unit, High Occupancy Building Unit, Designated Outside Activity Area, School Facility, and Child Care Center – as defined in 100 Series Rules.

DESIGNATED SETBACK LOCATION INFORMATION

Check all that apply. This location is within a:

-  Buffer Zone
-  Exception Zone
-  Urban Mitigation Area

- Buffer Zone – as described in Rule 604.a.(2), within 1,000' of a Building Unit
- Exception Zone - as described in Rule 604.a.(1), within 500' of a Building Unit.
- Urban Mitigation Area - as defined in 100-Series Rules.

Pre-application Notifications (required if location is within 1,000 feet of a building unit):

Date of Rule 305.a.(1) Urban Mitigation Area Notification to Local Government:

Date of Rule 305.a.(2) Buffer Zone Notification to Building Unit Owners:

SPACING and UNIT INFORMATION

Distance from completed portion of proposed wellbore to nearest completed portion of offset wellbore permitted or completed in the same formation: 315 Feet

Distance from Completed Portion of Wellbore to Nearest Unit Boundary	697	Feet (Enter 5280 for distance greater than 1 mile.)
--	-----	---

Federal or State Unit Name (if appl): _____ Unit Number: _____

SPACING & FORMATIONS COMMENTS

Proposed Spacing Unit:
Township 5N, Range 61W (Weld County):
Section 30: SWSW (Lot 4)
Section 31: W2W2 (Lots 1-4)
Township 5N, Range 62W (Weld County):
Section 25: SESE
Section 36: E2E2
Township 4N, Range 61W (Weld County):
Section 6: NWNW (Lot 4)

If this Form 2 is associated with a Drilling and Spacing Unit application, provide docket number:

OBJECTIVE FORMATIONS

<u>Objective Formation(s)</u>	<u>Formation Code</u>	<u>Spacing Order Number(s)</u>	<u>Unit Acreage Assigned to Well</u>	<u>Unit Configuration (N/2, SE/4, etc.)</u>
--------------------------------------	------------------------------	---------------------------------------	---	--

NIOBRARA	NBRR		445	GWA
----------	------	--	-----	-----

DRILLING PROGRAM

Proposed Total Measured Depth: 11669 Feet

Distance from the proposed wellbore to nearest existing or proposed wellbore belonging to another operator, including plugged wells:

Enter distance if less than or equal to 1,500 feet: 315 Feet ☐ No well belonging to another operator within 1,500 feet

Will a closed-loop drilling system be used? Yes

Is H₂S gas reasonably expected to be encountered during drilling operations at concentrations greater than or equal to 100 ppm? No (If Yes, attach an H₂S Drilling Operations Plan)

Will salt sections be encountered during drilling? No

Will salt based (>15,000 ppm Cl) drilling fluids be used? No

Will oil based drilling fluids be used? Yes

BOP Equipment Type: ☒ Annular Preventor ☒ Double Ram ☒ Rotating Head ☐ None

GROUNDWATER BASELINE SAMPLING AND MONITORING AND WATER WELL SAMPLING

Water well sampling required per Rule 318A

DRILLING WASTE MANAGEMENT PROGRAM

Drilling Fluids Disposal: OFFSITE Drilling Fluids Disposal Methods: Recycle/reuse

Cuttings Disposal: OFFSITE Cuttings Disposal Method: Commercial Disposal

Other Disposal Description:

Beneficial reuse or land application plan submitted? No

Reuse Facility ID: _____ or Document Number: _____

CASING PROGRAM

Casing Type	Size of Hole	Size of Casing	Wt/Ft	Csg/Liner Top	Setting Depth	Sacks Cmt	Cmt Btm	Cmt Top
SURF	13+1/2	9+5/8	36	0	1600	743	1600	0
1ST	8+1/2	5+1/2	17	0	11669	1832	11669	

☒ Conductor Casing is NOT planned

DESIGNATED SETBACK LOCATION EXCEPTIONS

Check all that apply:

- ☐ Rule 604.a.(1)A. Exception Zone (within 500' of Building Unit)
- ☐ Rule 604.b.(1)A. Exception Location (existing or approved Oil & Gas Location now within a Designated Setback as a result of Rule 604.a.)
- ☐ Rule 604.b.(1)B. Exception Location (existing or approved Oil & Gas Location is within a Designated Setback due to Building Unit construction after Location approval)
- ☐ Rule 604.b.(2) Exception Location (SUA or site-specific development plan executed on or before August 1, 2013)
- ☐ Rule 604.b.(3) Exception Location (Building Units constructed after August 1, 2013 within setback per an SUA or site-specific development plan)

GREATER WATTENBERG AREA LOCATION EXCEPTIONS

Check all that apply:

- ☒ Rule 318A.a. Exception Location (GWA Windows).
- ☐ Rule 318A.c. Exception Location (GWA Twinning).

RULE 502.b VARIANCE REQUEST

☐ Rule 502.b. Variance Request from COGCC Rule or Spacing Order Number _____

OTHER LOCATION EXCEPTIONS

Check all that apply:

- ☐ Rule 318.c. Exception Location from Rule or Spacing Order Number _____
- ☐ Rule 603.a.(2) Exception Location (Property Line Setback).

ALL exceptions and variances require attached Request Letter(s). Refer to applicable rule for additional required attachments (e.g. waivers, certifications, SUAs).

OPERATOR COMMENTS AND SUBMITTAL

Comments

The Windows/Twinning exception location waiver is included as an attachment.

The Anschutz State 5-62-35-4956C API #: 05-123-41064, operated by Highpoint Operating Company is the nearest well in the same formation, and nearest wellbore belonging to another operator, the distance was measured in 2D. The well status is currently PR.

No wells owned by other operators are Producing, Temporarily Abandoned, or Shut-In with treated intervals within 150' of this well's productive lateral, therefore stimulation setback consent is not needed.

This application is in a Comprehensive Drilling Plan No CDP #: _____

Location ID: 477049

Is this application being submitted with an Oil and Gas Location Assessment application? No

I hereby certify all statements made in this form are, to the best of my knowledge, true, correct, and complete.

Signed: _____ Print Name: Aubrey Noonan

Title: Regulatory Analyst Date: 9/14/2020 Email: regulatory@bonanzacrk.com

Operator must have a valid water right or permit allowing for industrial use or purchased water from a seller that has a valid water right or permit allowing for industrial use, otherwise an application for a change in type of use is required under Colorado law. Operator must also use the water in the location set forth in the water right decree or well permit, otherwise an application for a change in place of use is required under Colorado law. Section 37-92-103(5), C.R.S. (2011).

Based on the information provided herein, this Application for Permit-to-Drill complies with COGCC Rules, applicable orders, and SB 19-181 and is hereby approved.

COGCC Approved:  Director of COGCC Date: 11/10/2020

Expiration Date: 11/09/2022

API NUMBER

05 123 51324 00

Conditions Of Approval

All representations, stipulations and conditions of approval stated in the Form 2A for this location shall constitute representations, stipulations and conditions of approval for this Form 2 Permit-to-Drill and are enforceable to the same extent as all other representations, stipulations and conditions of approval stated in this Permit-to-Drill.

<u>COA Type</u>	<u>Description</u>
Drilling/Completion Operations	1) Submit Form 42 electronically to COGCC 48 hours prior to MIRU (spud notice) for the first well activity with a rig on the pad and provide 48 hour spud notice via Form 42 for all subsequent wells drilled on the pad. 2) Provide cement coverage from TD to a minimum of 500' above Niobrara. Verify coverage with cement bond log. Confirm rule and cement coverage with COGCC Area Engineer prior to drilling this well. 3) Oil-based drilling fluid is to be used only after all fresh water aquifers are covered.
Drilling/Completion Operations	Bradenhead Testing Per COGCC Order 1-232, Bradenhead tests shall be performed according to the following schedule and Form 17 submitted within 10 days of each test: 1) Within 60 days of rig release, prior to stimulation. If any pressure greater than 200 psi, must contact COGCC engineer prior to stimulation. 2) If a delayed completion, 6 months after rig release and prior to stimulation. If any pressure greater than 200 psi, must contact COGCC engineer prior to stimulation. 3) A post-production test within 60 days after first sales, as reported on the Form 10, Certificate of Clearance.

Best Management Practices

<u>No</u>	<u>BMP/COA Type</u>	<u>Description</u>
1	Drilling/Completion Operations	Bradenhead Monitoring Operator will comply with the "COGCC Policy for Bradenhead Monitoring during Hydraulic Fracturing Treatments in the Greater Wattenberg Area", dated May 29, 2012.
2	Drilling/Completion Operations	Wellbore Collision Prevention – Rule 317.r Prior to drilling operations, Operator will perform an anti-collision scan of existing offset wells that have the potential of being within close proximity of the proposed well. This anti-collision scan will include definitive MWD or gyro surveys of the offset wells with included error of uncertainty per survey instrument, and compared against the proposed well path with its respective error of uncertainty. If current surveys do not exist for the offset wells, Operator may have gyro surveys conducted to verify bottom hole location. The proposed well will only be drilled if the anti-collision scan results indicate that there is not a risk for collision, or harm to people or the environment.
3	Drilling/Completion Operations	Alternative Logging Program: One of the first wells drilled on the pad will be logged with an open-hole resistivity log and gamma-ray, from the kick-off point into the surface casing. All wells on the pad will have a cement bond log (CBL) with gamma-ray run on production casing (or on intermediate casing if production liner is run) into the surface casing. The horizontal portion of every well will be logged with a measured-while-drilling gamma-ray log. The Form 5, Completion Report, for each well on the pad will list all logs run and have those logs attached. The Form 5 for a well without open-hole logs shall clearly state "Alternative Logging Program - No open-hole logs were run" and shall clearly identify the type of log and the well (by API#) in which open-hole logs were run.

Total: 3 comment(s)

Applicable Policies and Notices to Operators

Notice Concerning Operating Requirements for Wildlife Protection.
http://cogcc.state.co.us/documents/reg/Policies/Wildlife_Notice.pdf

Policy for Bradenhead Monitoring During Hydraulic Fracturing Treatments in the Greater Wattenberg Area.
<http://cogcc.state.co.us/documents/reg/Policies/PolicyGwaBradenheadMonitoringFinal.pdf>

Attachment Check List

Att Doc Num	Name
402010153	FORM 2 RESUBMITTED
402486365	FORM 2 REJECTED
402486982	DIRECTIONAL DATA
402486983	DEVIATED DRILLING PLAN
402486985	WELL LOCATION PLAT
402487401	EXCEPTION LOC REQUEST
402487574	PROPOSED SPACING UNIT
402488835	SURFACE AGRMT/SURETY
402488873	EXCEPTION LOC WAIVERS
402527683	OffsetWellEvaluations Data
402530169	OFFSET WELL EVALUATION

Total Attach: 11 Files

General Comments

<u>User Group</u>	<u>Comment</u>	<u>Comment Date</u>
Permit	Final Review Completed.	11/10/2020
Permit	COGCC conducted the technical review for the related Oil and Gas Location Assessment permit, Form 2A document #402008729 under the statutory authority provided through SB 19-181, including the Objective Criteria. The Director approved the Form 2A on 6/25/2020, establishing Location ID #477049 subject to conditions included in the permit. The well proposed by this related Form 2 was contemplated during COGCC's review of the Form 2A. The Objective Criteria Review Memo (Doc# 1010923) can be found in the document file for this Location.	11/10/2020
Permit	• Distance from Completed Portion of Wellbore to Nearest Unit Boundary corrected from 1337' to 697' with operator concurrence. Passed Permitting.	10/20/2020
Permit	Passed completeness.	09/15/2020
Permit (Rejected)	<p>This application has been reviewed by COGCC staff and cannot be approved based on the information submitted; therefore, the COGCC is rejecting this application consistent with the Rejection Process – Form 2 and 2A (May 21, 2019) posted in the Form 2 and Form 2A Instructions section of our website. In compliance with § 24-65.1-108(1), C.R.S., the COGCC is returning this application to the applicant to remedy the deficiencies. The applicant may resubmit this application for COGCC review; upon determination of completeness for any resubmitted application, the COGCC will have 60 days in which to approve, deny, or request all additional information necessary to complete the regulatory review.</p> <p>In addition to all standard required information and attachments, the COGCC hereby confirms the following information is necessary prior to determination of completeness:</p> <ol style="list-style-type: none"> 1. Proposed Wellbore Spacing Unit description of lands, Proposed Spacing Unit Buffer Map, and Spacing & Formations Comments data field are inconsistent for 8 of 13 wells. 2. List of wells on Exception Location Waivers are incomplete/incorrect for all wells. 	09/10/2020
Permit	<ul style="list-style-type: none"> • "The local government siting permit was filed on" corrected from 11/4/2019 to 11/5/2019 per approved Form 2A (Doc: 402008729). • Wells listed on Exception Location Request do not match wells listed on Exception Location Waiver. • Proposed Spacing Unit (doc 402433276) description does not match map and this Form. • SLB has no concerns with this application. 	09/08/2020
Engineer	<ul style="list-style-type: none"> • Surface Casing Check complete • Offset well review complete - No mitigation required 317.r - No wells 317.s - No wells • Engineering review complete 11/9/2020 	09/07/2020
Permit	Passed completeness.	07/14/2020
Permit	Exception Location Request letter does not include 318A.c exception. Return to draft.	06/30/2020

Total: 9 comment(s)