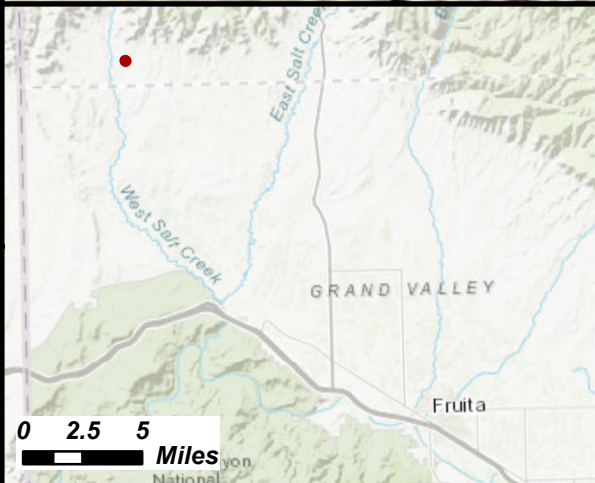


0 10 20
Feet



FOUNDATION
ENERGY MANAGEMENT



Sample Location Map

Federal 3-10 Pit Closure

39.381091812, -108.968784690
Section 10, Township 8 South, Range 104 West

Notes / Comments:

Legend

-  Sample Location
-  Pit Perimeter

DISCLAIMER: This representation and the Geographic Information System (GIS) used to create it are designed as a source of reference and not intended to replace official records and/or legal surveys. HRL assumes no responsibility for any risks, dangers, or liabilities that may result from its use and makes no guarantees as to the quality or accuracy of the underlying data.



HRL
COMPLIANCE
SOLUTIONS

Author: A. Asay
Revision: 0
Date: 10/20/2020