RELIANCE OILFIELD SERVICES

Radial Cement Bond
Gamma Ray
Casing Collar Log

Company TEP Rocky Mountain LLC
Well Federal PA 433-13
Field Parachute
County Garfield
State Colorado

Company	TEP Rocky Mountain LLC
Well	Federal PA 433-13
Field	Parachute
County	Garfield
State	Colorado

Location: API # : 05-045-24195

SEC 13 TWP 6S RGE 95W

Other Services

Permanent Datum	Ground Level	Elevation	6571.1'
Log Measured From	Kelly Bushing	24 FT	
Drilling Measured From	Kelly Bushing		

Elevation
K.B. 6595.1'
D.F. 6594.1'
G.L. 6571.1'

Date	21-JUL-2020		
Run Number	One		
Depth Driller	9970 FT		
Depth Logger	9909 FT		
Bottom Logged Interval	9897 FT		
Top Log Interval	Surface		
Open Hole Size	8.750"		
Type Fluid	Water		
Density / Viscosity	8.34 lb/gal		
Max. Recorded Temp.	246°F		
Estimated Cement Top	See Log		
Time Well Ready	ROA		
Time Logger on Bottom	8:00		
Equipment Number	HD-0359		
Location	Grand Junction, CO		
Recorded By	Z. Fisher		
Witnessed By	---		

Borehole Record				Tubing Record			
Run Number	Bit	From	To	Size	Weight	From	To

Casing Record	Size (in)	Wgt (lbs/Ft)	Grade	Top	Bottom
Surface Casing	9 5/8	36	J-55	Surface	1125 FT
Intermediate #1	4 1/2	11.6	P-110	Surface	9929 FT
Intermediate #2					
Liner					

<<< Fold Here >>>

All interpretations are opinions based on inferences from electrical or other measurements and we cannot and do not guarantee the accuracy or correctness of any interpretation, and we shall not, except in the case of gross or willful negligence on our part, be liable or responsible for any loss, costs, damages, or expenses incurred or sustained by anyone resulting from any interpretation made by any of our officers, agents or employees. These interpretations are also subject to our general terms and conditions set out in our current Price Schedule.

Comments

Log ran as per customer request
Depth referenced to Kelly Bushing at 24 FT
Marker Joint logged from 5935 - 5957 FT
Recorded with 0 PSI Surface Induced Pressure

Thank you for choosing Reliance Oilfield Services, LLC!

RELIANCE OILFIELD SERVICES

Main Pass

Recorded With 0 PSI Surface Induced Pressure

Database File	tep\tep_federal pa 433-13_rbl_07-21-20\processed_tep_federal pa 433-13_rbl_07-21-20.db
Dataset Pathname	main.3
Presentation Format	ros_radii_tep
Dataset Creation	Wed Jul 22 10:23:56 2020
Charted by	Depth in Feet scaled 1:240

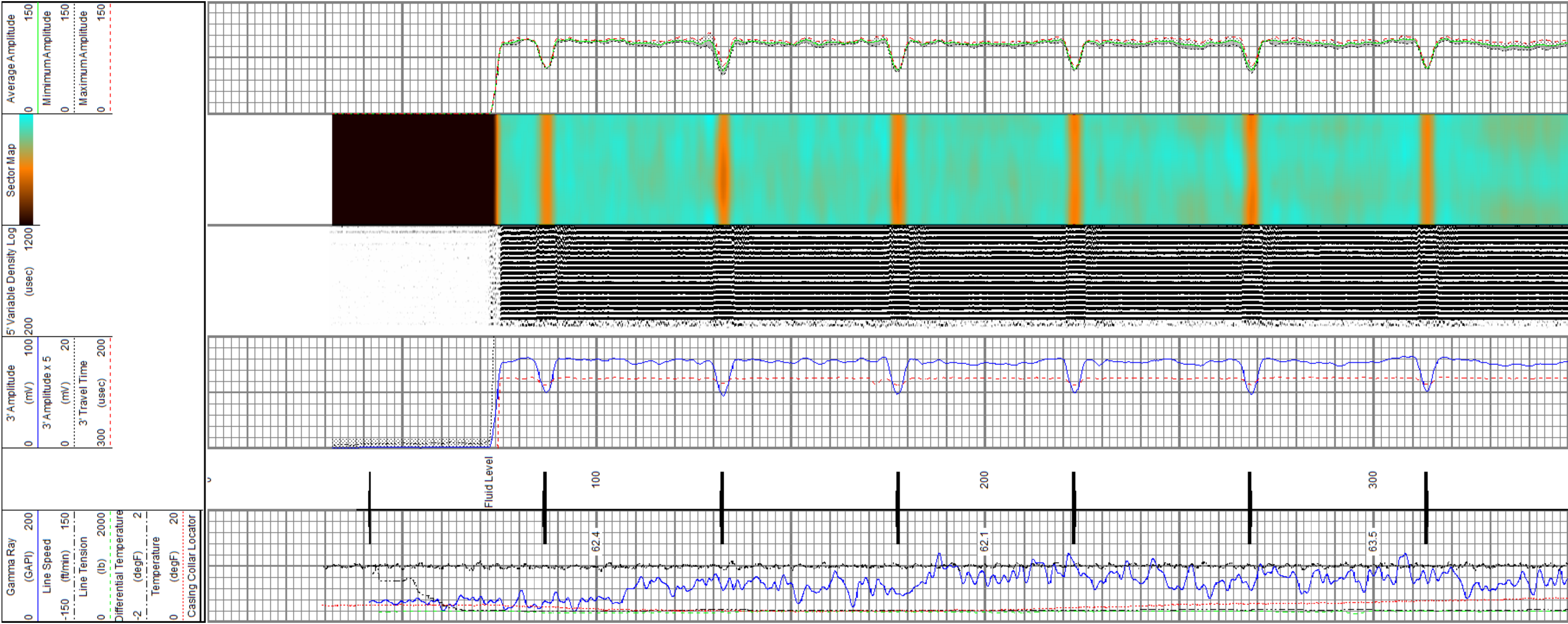

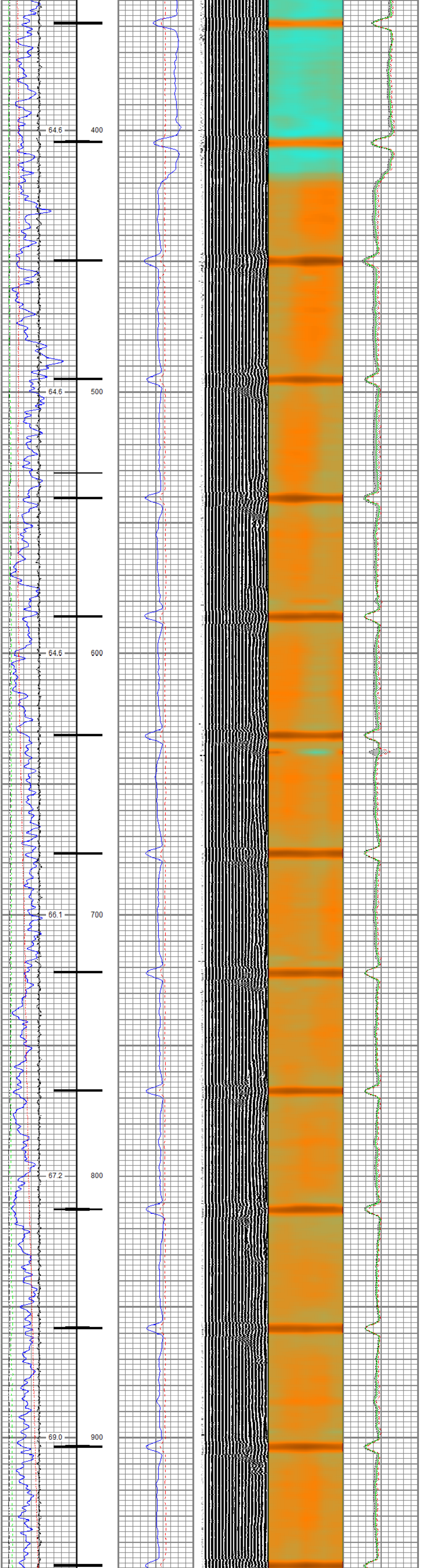

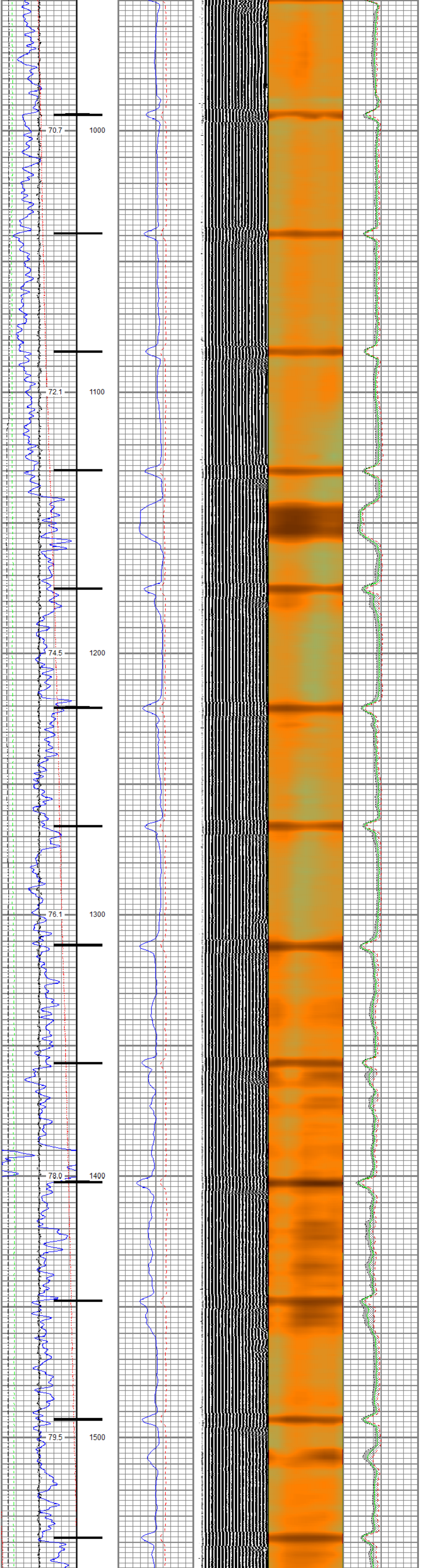

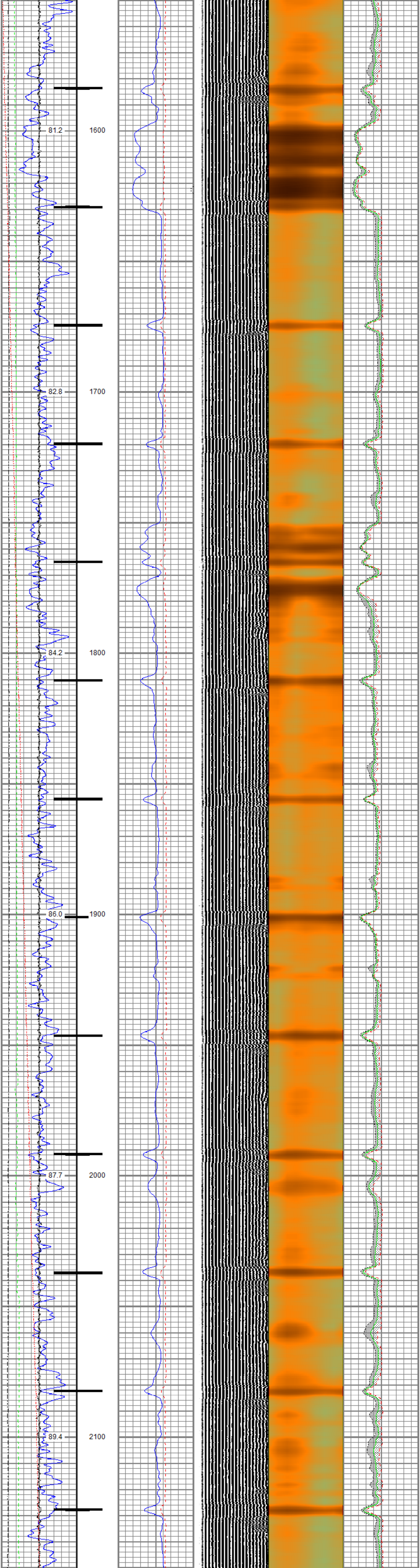

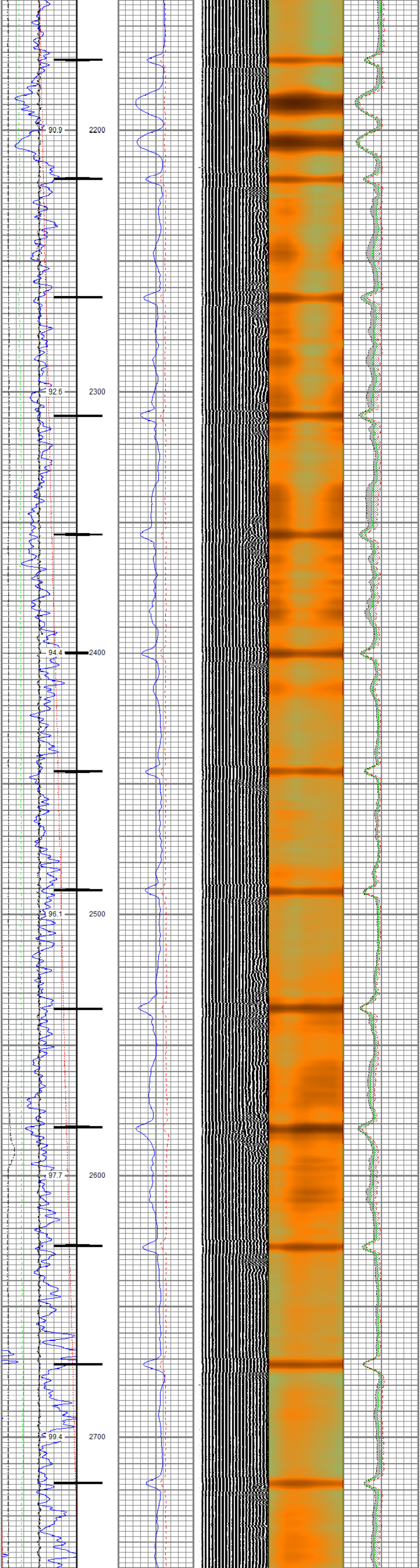

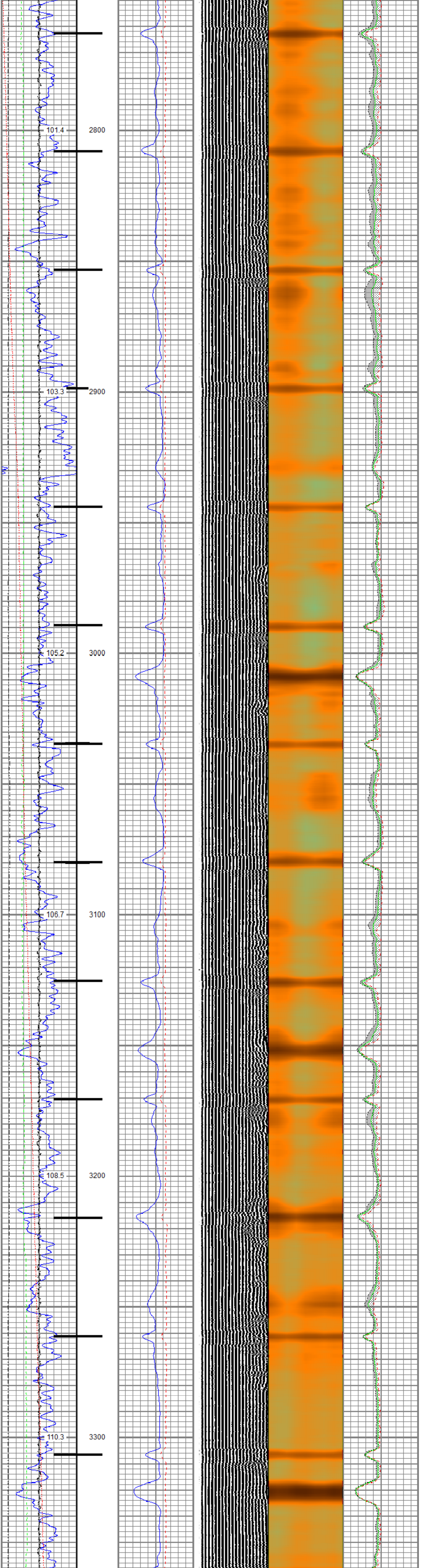

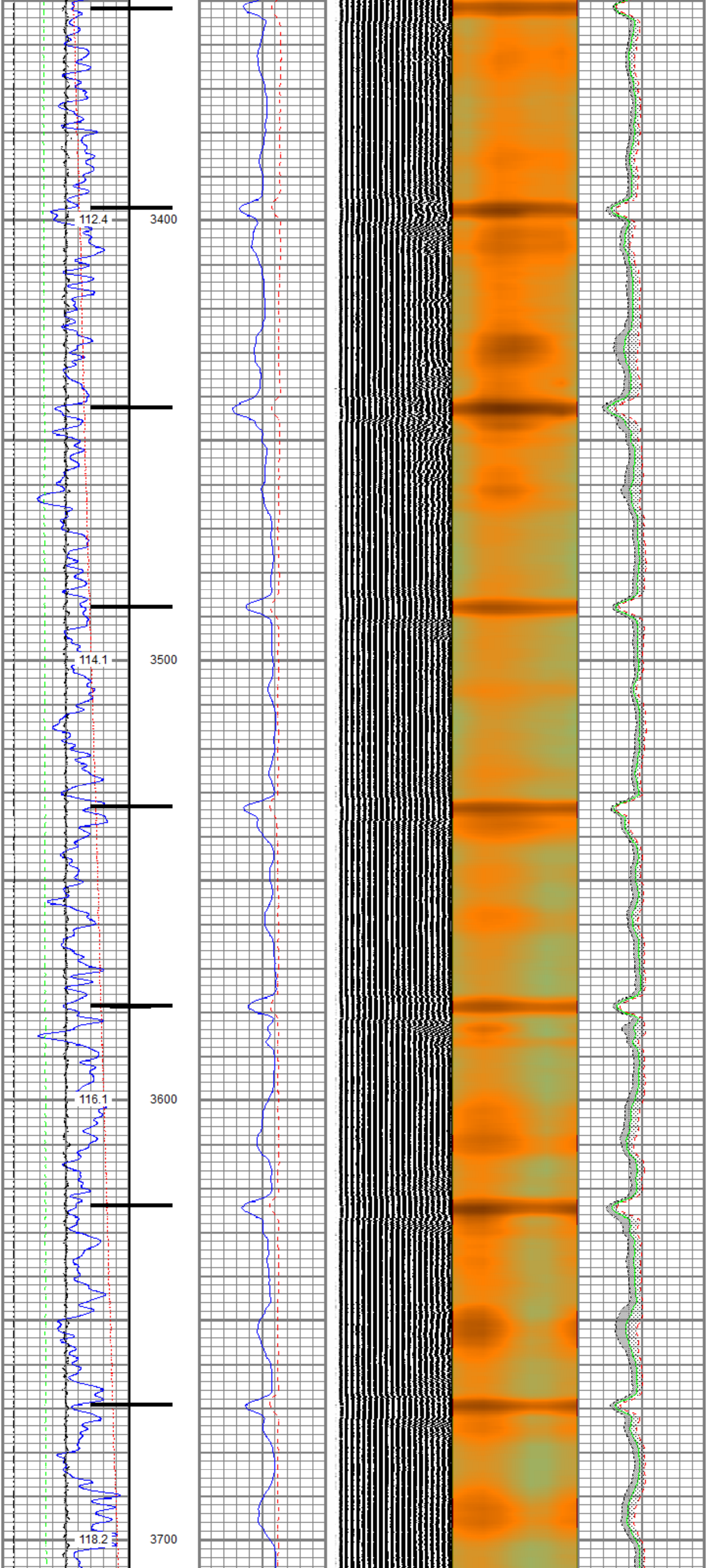

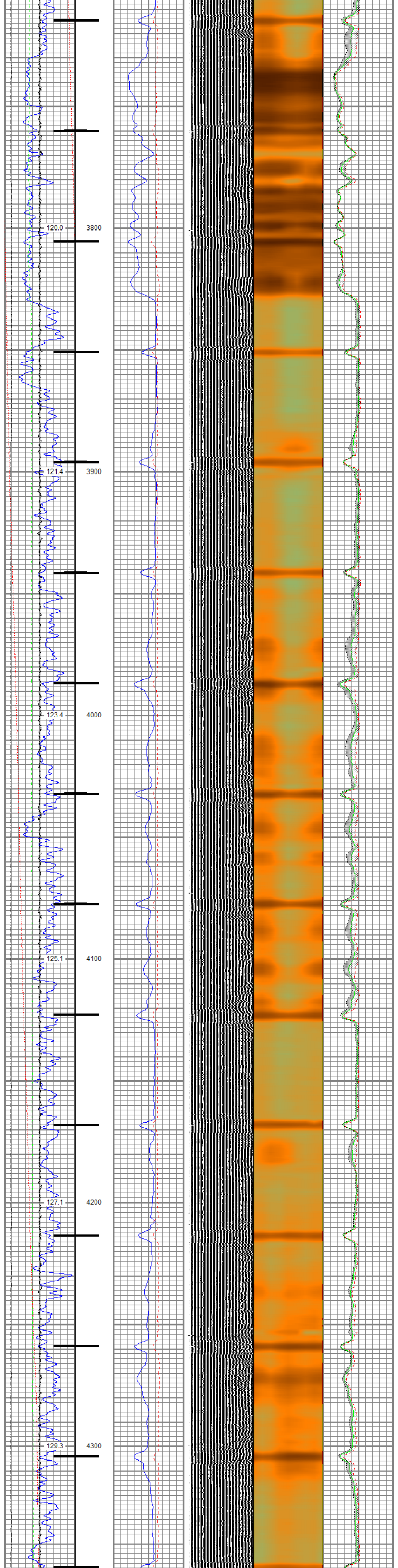
120.0
3800
121.4
3900
123.4
4000
125.1
4100
127.1
4200
129.3
4300

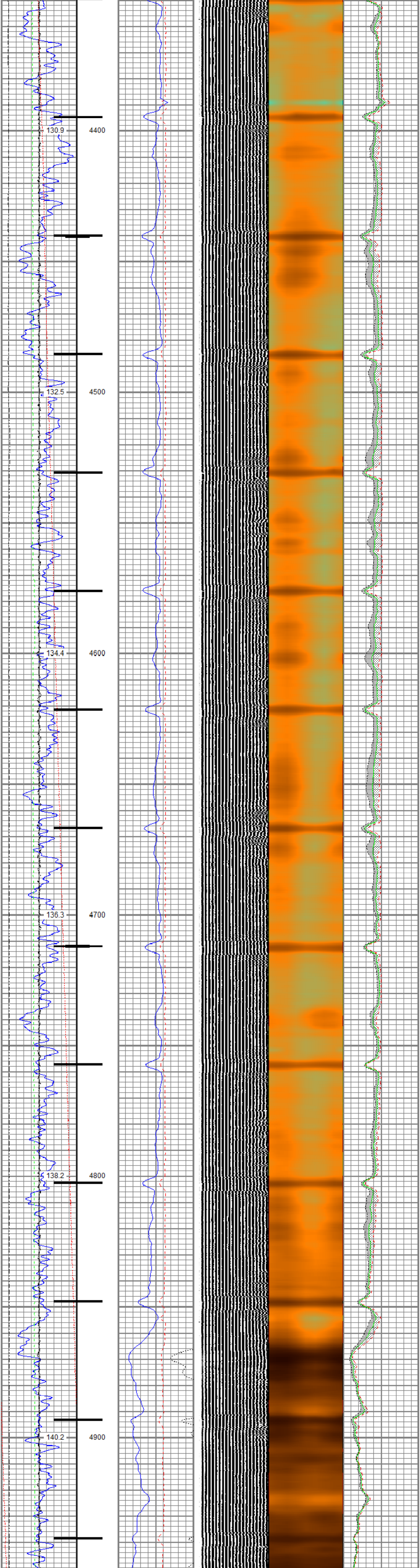
130.9
4400
132.5
4500
134.4
4600
136.3
4700
138.2
4800
140.2
4900

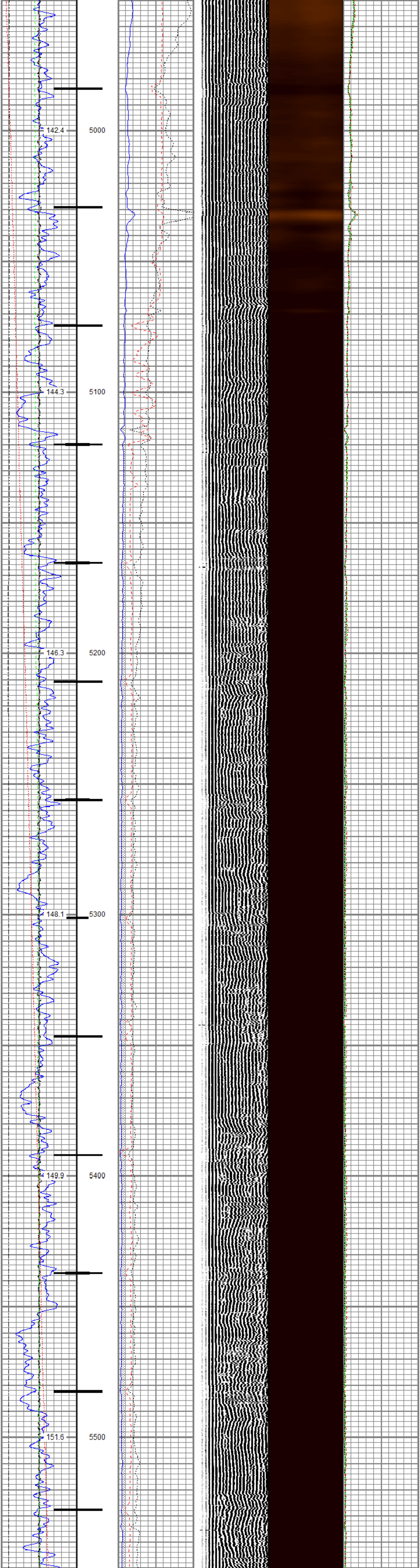
142.4
5000
144.3
5100
146.3
5200
148.1
5300
149.9
5400
151.6
5500

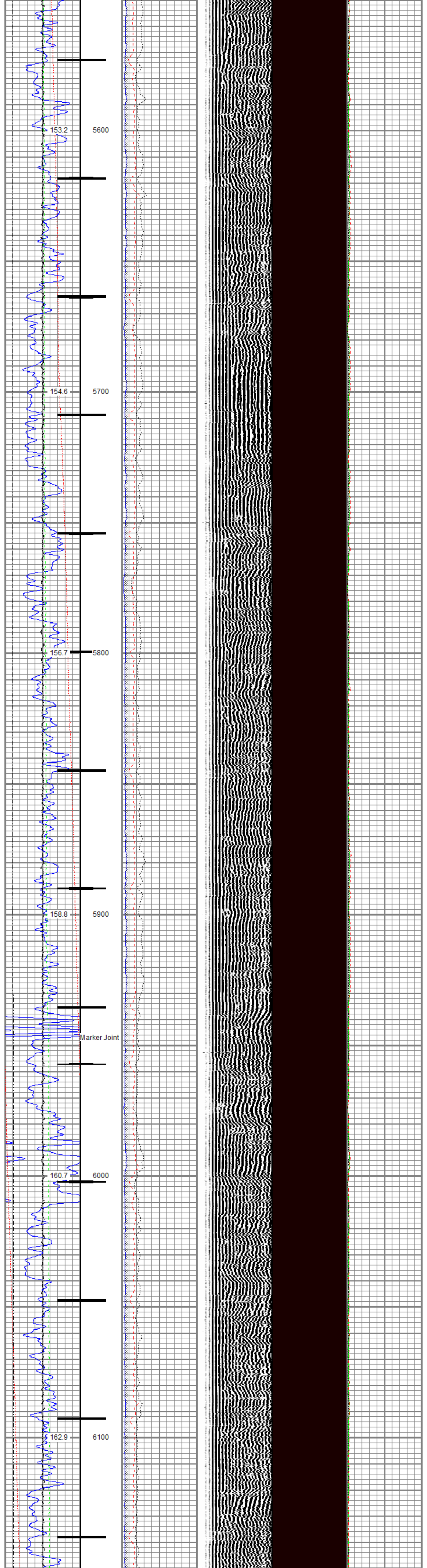
153.2
5600
154.6
5700
156.7
5800
158.8
5900
Marker Joint
160.7
6000
162.9
6100

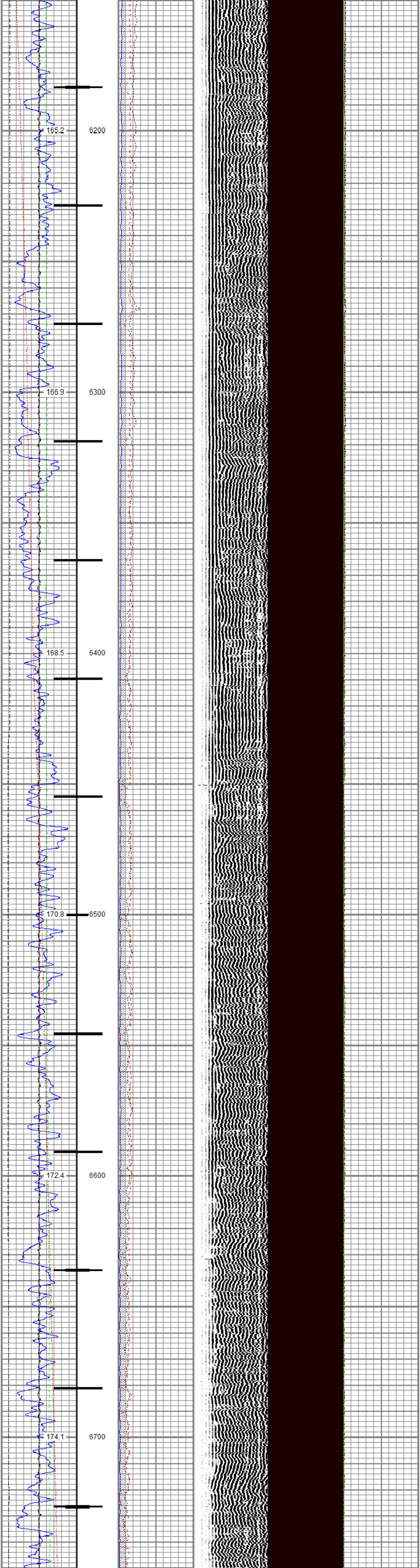
165.2
6200
166.9
6300
168.5
6400
170.8
6500
172.4
6600
174.1
6700

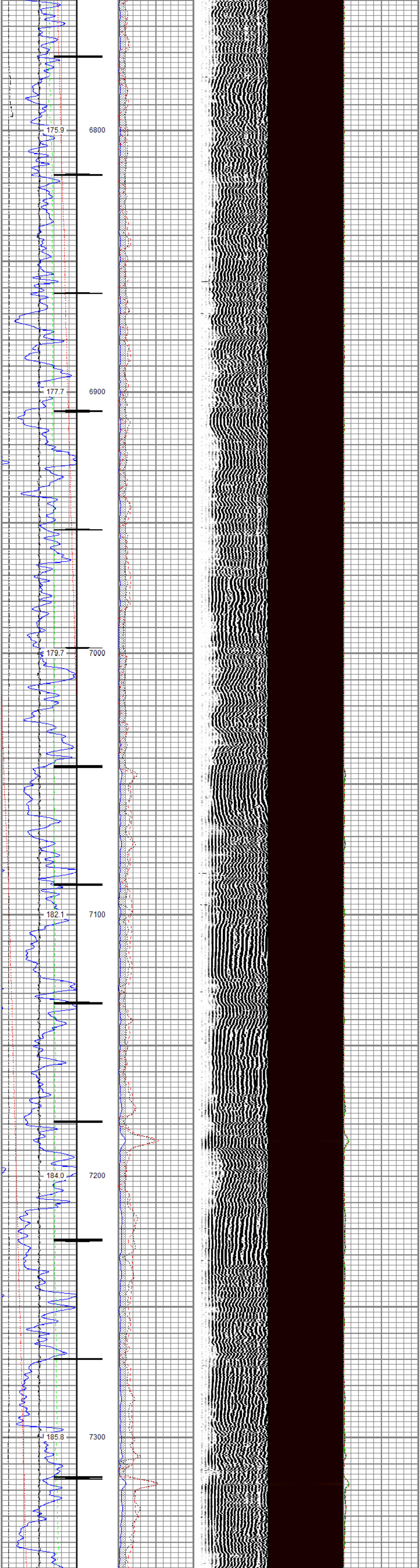
175.9
6800
177.7
6900
179.7
7000
182.1
7100
184.0
7200
185.8
7300

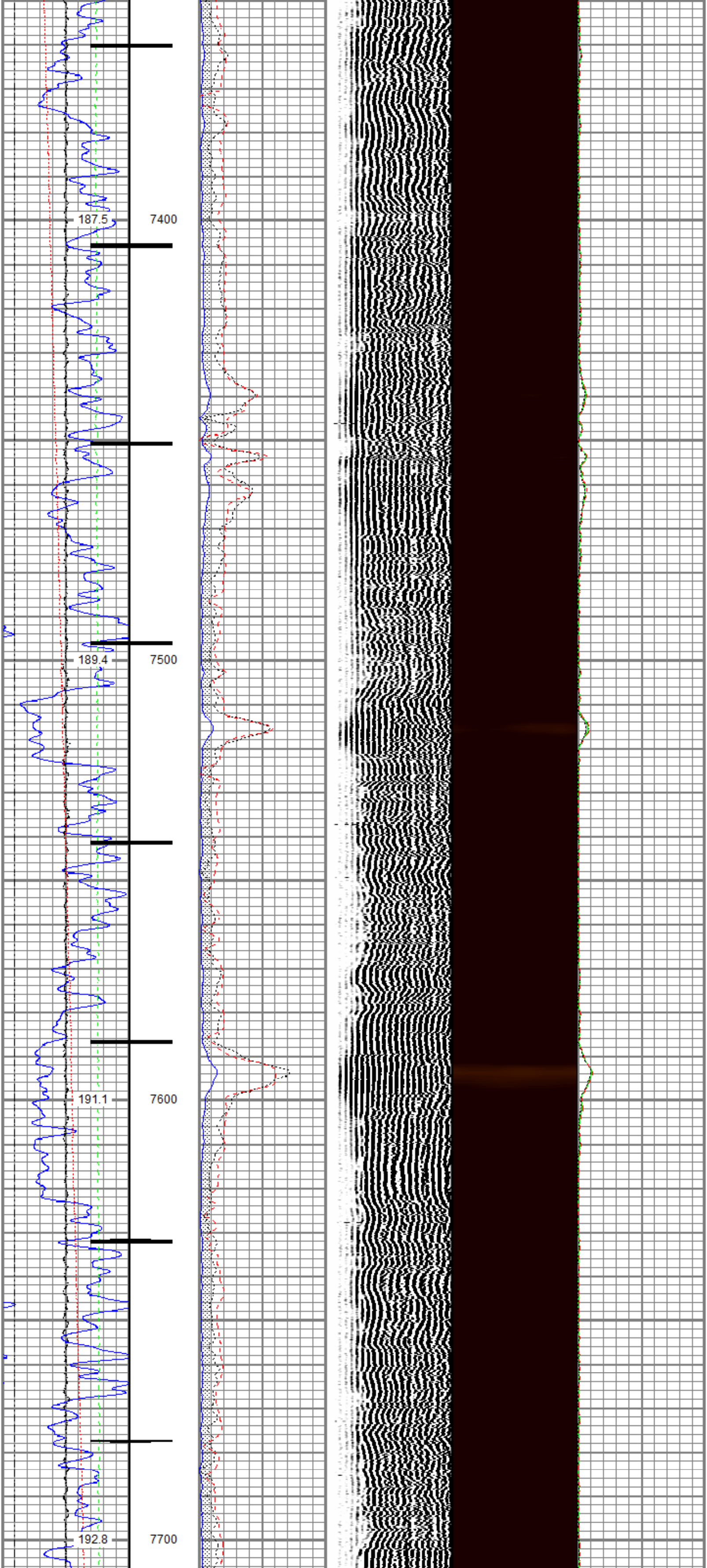
187.5
7400
189.4
7500
191.1
7600
192.8
7700

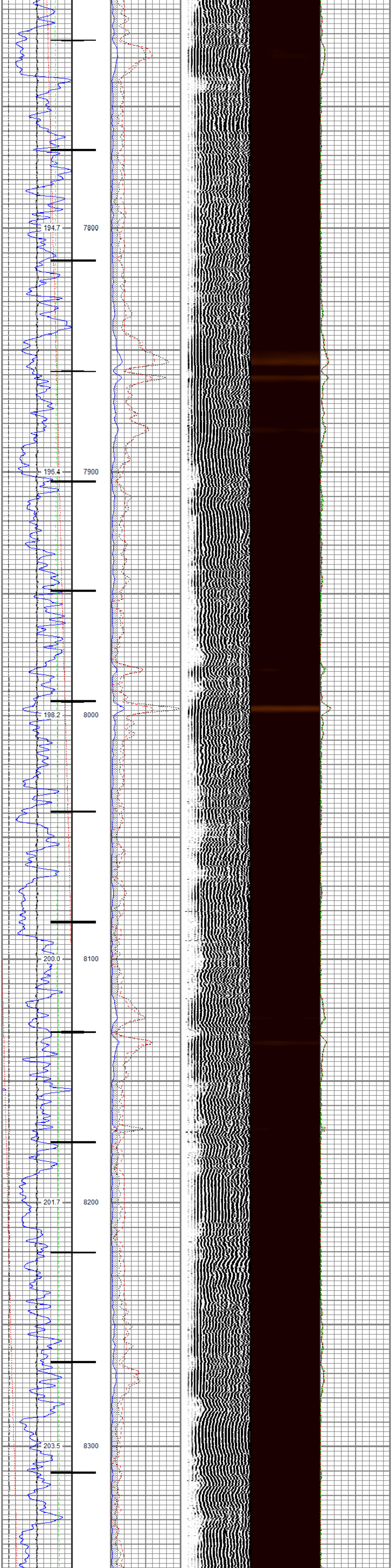

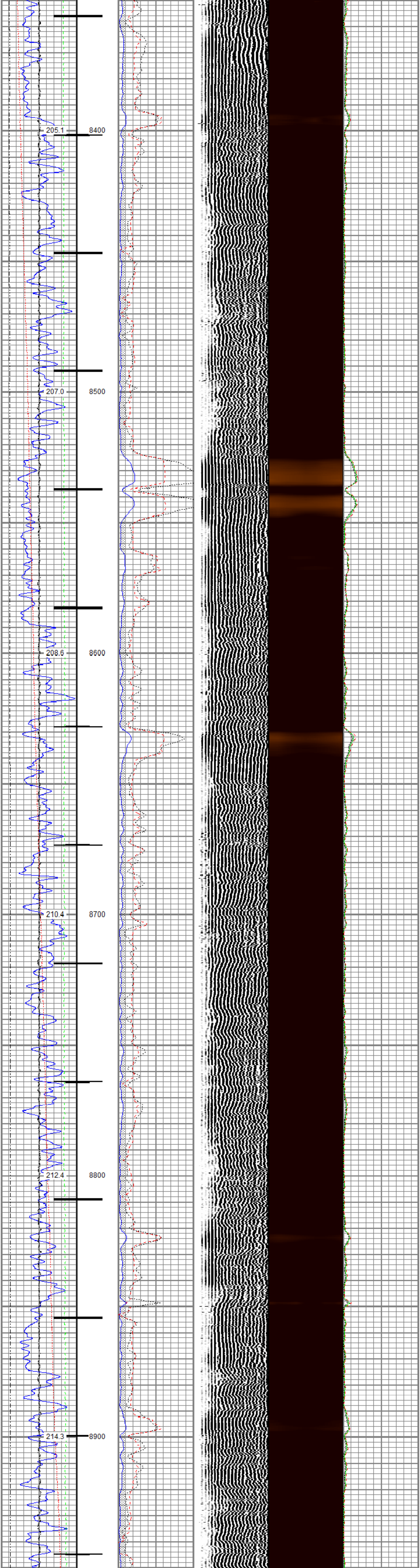

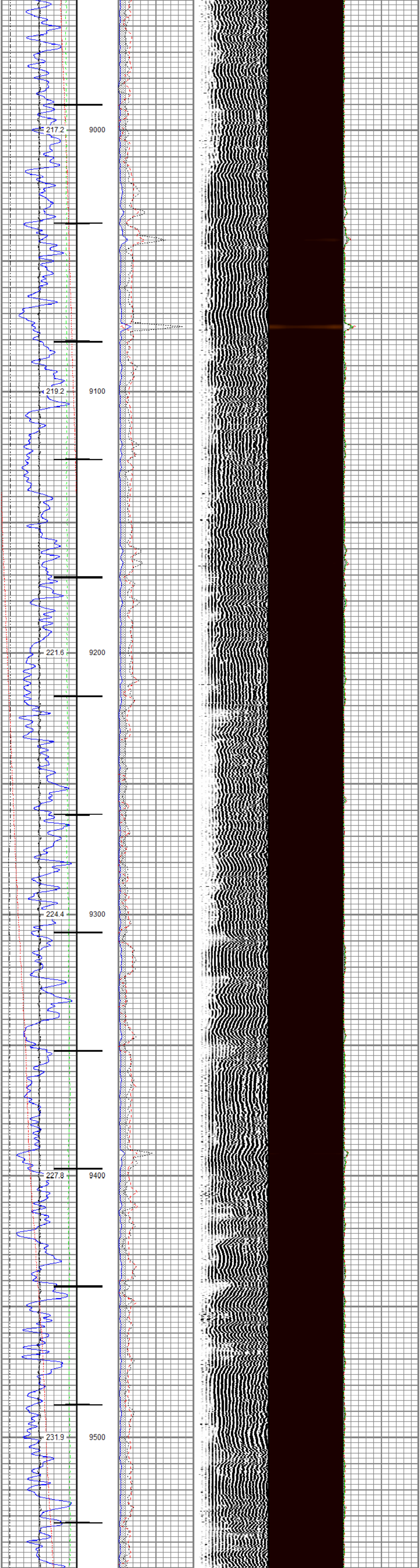

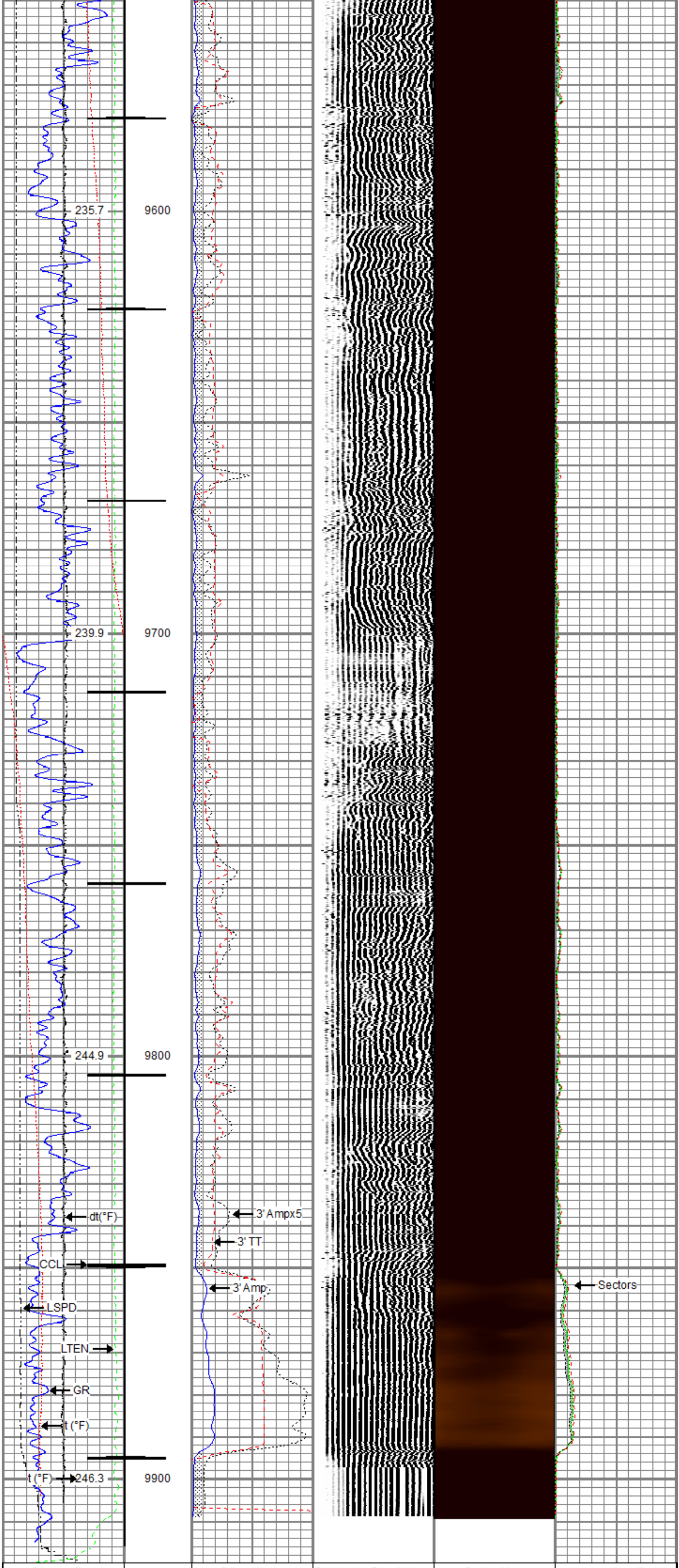

Gamma Ray	3' Amplitude	5' Variable Density Log	Sector Map	Average Amplitude
0 (GAPI) 200	0 (mV) 100	200 (usec) 1200		0 150
Line Speed	3' Amplitude x 5			Mimimum Amplitude
-150 (ft/min) 150	0 (mV) 20			0 150
Line Tension	3' Travel Time			Maximum Amplitude
0 (lb) 2000	300 (usec) 200			0 150
Differential Temperature				
-2 (degF) 2				
Temperature				
0 (degF) 20				
Casing Collar Locator				

RELIANCE
OILFIELD SERVICES

Repeat Pass

Recorded With 0 PSI Surface Induced Pressure

Database File	tep\tep_federal pa 433-13_rbl_07-21-20\processed_tep_federal pa 433-13_rbl_07-21-20.db
Dataset Pathname	repeat.4
Presentation Format	ros_radii_tep
Dataset Creation	Wed Jul 22 10:27:50 2020
Charted by	Depth in Feet scaled 1:240

Gamma Ray	3' Amplitude	5' Variable Density Log	Sector Map	Average Amplitude
0 (GAPI) 200	0 (mV) 100	200 (usec) 1200		0 150
Line Speed	3' Amplitude x 5			Mimimum Amplitude
-150 (ft/min) 150	0 (mV) 20			0 150
Line Tension	3' Travel Time			Maximum Amplitude
0 (lb) 2000	300 (usec) 200			0 150
Differential Temperature				
-2 (degF) 2				
Temperature				
0 (degF) 20				

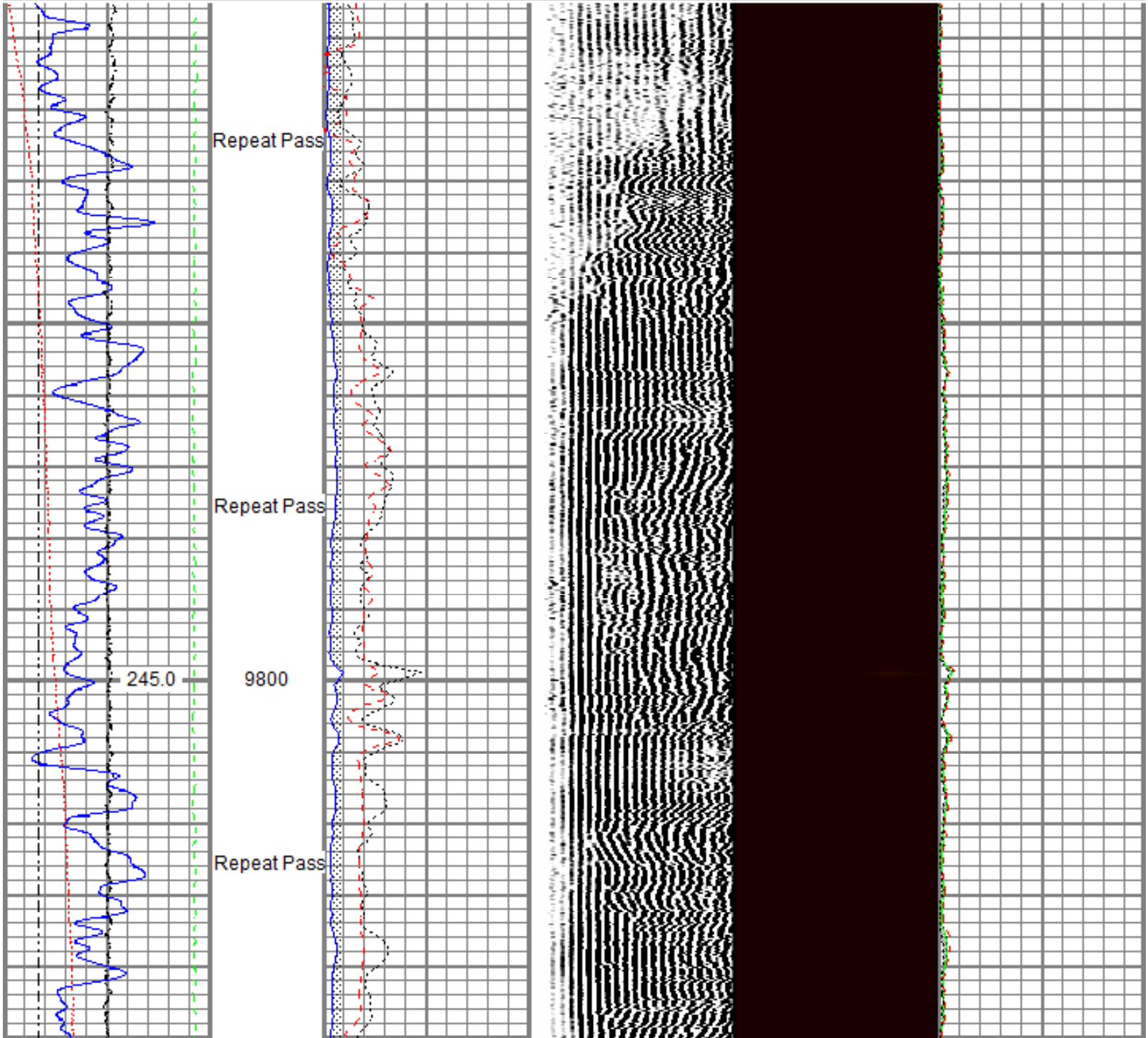



Gamma Ray 0 (GAPI) 200		3' Amplitude 0 (mV) 100	5' Variable Density Log 200 (usec) 1200	Sector Map	Average Amplitude 0 150
Line Speed -150 (ft/min) 150		3' Amplitude x 5 0 (mV) 20			Mimimum Amplitude 0 150
Line Tension 0 (lb) 2000		3' Travel Time 300 (usec) 200			Maximum Amplitude 0 150
Differential Temperature -2 (degF) 2					
Temperature 0 (degF) 20					

Sensor	Offset (ft)	Schematic	Description	Length (ft)	O.D. (in)	Weight (lb
		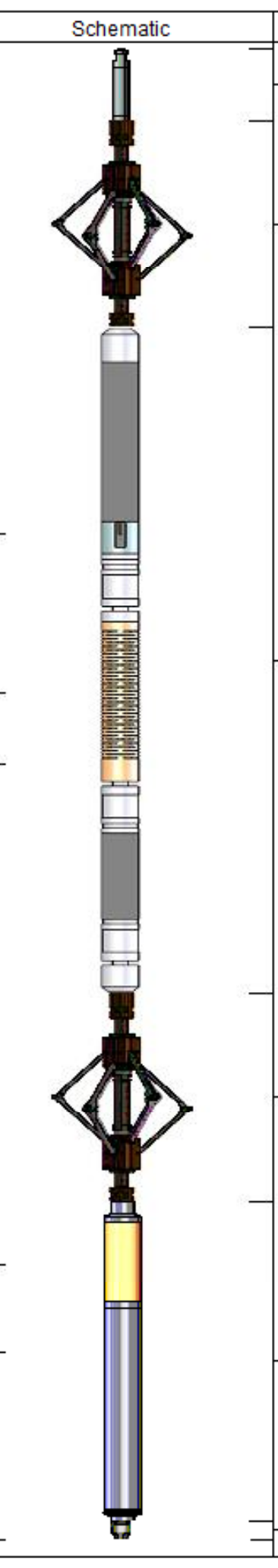	Titan CHD-14375 GO Titan 1-7/16" Assembled Electric Cable Head with 1" Fishing Neck	1.03	1.44	3.60
			BTA-MUD BTA 2-3/4" Roller 6 Arm Centralizer with Reversible Ends	2.92	2.72	25.00
TEMP	14.16					
			Probe Radii-2750 RBT (FW1305-098) Probe 2-3/4" Radial Cement Bond Tool with Integral Temperature Sub	9.39	2.75	105.00
WVFS8	11.93					
WVFS7	11.93					
WVFS6	11.93					
WVFS5	11.93					
WVFS4	11.93					
WVFS3	11.93					
WVFS2	11.93					
WVFS1	11.93					
WVFCAL	11.93					
WVF3FT	11.93					
WVF5FT	10.93					
			BTA-MUD BTA 2-3/4" Roller 6 Arm Centralizer with Reversible Ends	2.92	2.72	25.00
CCL$2	3.88					
CCL$1	3.88					
GR	2.63		Probe GR-CCL-2750 GOB (070319) Probe 2-3/4" rev.2 Digital Scintillation Gamma Ray/CCL Combined with GO Bottom	4.51	2.75	55.00
LOCTIM	0.00					
UTCTIM	0.00		GO BN-14375 GO 1-7/16" Bull Nose with Go Box Top	0.25	1.44	1.00

Dataset:	processed_tep_federal pa 433-13_rbl_07-21-20.db: field/well/run1/main.3
Total length:	21.02 ft
Total weight:	214.60 lb
O.D.:	2.75 in

Calibration Report

Database File	c:\programdata\warrior\data\tep\tep_federal pa 433-13_rbl_07-21-20\processed_tep_federal pa 433-13_rbl_
Dataset Pathname	main.3
Dataset Creation	Wed Jul 22 10:23:56 2020

Gamma Ray Calibration Report

Serial Number:	070319	
Tool Model:	2750 GOB	
Performed:	(Not Performed)	
Calibrator Value:	1.0	GAPI
Background Reading:	0.0	cps
Calibrator Reading:	1.0	cps
Sensitivity:	1.0000	GAPI/cps

Segmented Cement Bond Log Calibration Report

Serial Number:	FW1305-098	
Tool Model:	2750 RBT	
Calibration Casing Diameter:	4.500	in
Calibration Depth:	45.000	ft

Master Calibration, performed (Derived):

	Raw (v)		Calibrated (mv)		Results	
	Zero	Cal	Zero	Cal	Gain	Offset
3'	-0.001	0.857	0.800	81.196	93.731	0.913
CAL	-0.006	0.791				
5'	-0.002	0.781	0.800	81.196	102.792	0.964
SUM						
S1	0.001	0.762	0.000	100.000	131.389	-0.073
S2	-0.002	0.845	0.000	100.000	118.121	0.243
S3	0.001	0.945	0.000	100.000	105.968	-0.141
S4	0.004	0.971	0.000	100.000	103.381	-0.373
S5	0.007	0.939	0.000	100.000	107.340	-0.759
S6	0.006	0.874	0.000	100.000	115.171	-0.663
S7	0.004	0.798	0.000	100.000	125.813	-0.443
S8	0.000	0.772	0.000	100.000	129.637	-0.048

Air Zero Calibration, performed Tue Jul 21 07:07:48 2020:

	Raw (v)	Calibrated (v)	Results
	Zero	Zero	Offset
3'	-0.003	0.000	0.000
5'	0.001	0.000	-0.001
SUM			
S1	0.002	0.000	0.001
S2	0.002	0.000	-0.000
S3	-0.002	0.000	0.001
S4	-0.001	0.000	-0.000
S5	0.005	0.000	-0.001
S6	0.004	0.000	-0.001
S7	-0.003	0.000	0.000
S8	-0.002	0.000	0.000

Temperature Calibration Report

Serial Number:	FW1305-098	
Tool Model:	2750 RBT	
Performed:	Mon Oct 01 11:32:17 2018	
	Reference	Reading
Low Reference:	100.00 degF	109.43 degF
High Reference:	350.00 degF	405.87 degF
Gain:	0.84	
Offset:	7.72	
Delta Spacing	1	

RELIANCE
OILFIELD SERVICES

Company	TEP Rocky Mountain LLC
Well	Federal PA 433-13
Field	Parachute
County	Garfield
State	Colorado