

- NOTES:**
- EXISTING TOPOGRAPHY AND SURVEY PROVIDED BY WASATCH SURVEYING.
  - EARTHWORK VOLUMES ARE AS FOLLOWS: CUT=43,050 CY; FILL=39,095 CY, NET=3,955 CY (CUT)
  - STORMWATER DESIGN WAS FOR THE 25-YEAR 24-HOUR STORM (2.06 INCHES OF RAINFALL). THERE ARE TWO BASINS NORTH AND SOUTH. REQUIRED VOLUME FOR NORTH AND SOUTH ARE 18,075 CF AND 19,171 CF RESPECTIVELY. THE VOLUMES PROVIDED IN THE PROPOSED PONDS ARE 71,700 CF AND 69,000 CF FOR THE NORTH AND SOUTH PONDS WITH ONE FOOT OF FREEBOARD.
  - EQUIPMENT AND BUILDING LOCATIONS HAVE NOT BEEN FINALIZED AND ARE SHOWN FOR ILLUSTRATIVE PURPOSES ONLY.

CALL 2 BUSINESS DAYS IN ADVANCE BEFORE YOU DIG, GRADE, OR EXCAVATE FOR THE MARKING OF UNDERGROUND MEMBER UTILITIES.

**SCALE**

80 0 40 80

( IN FEET )

CONTOUR INTERVAL = 2 FOOT

**REVISIONS**

NO.	DATE	DESCRIPTION	BY

**CAERUS OIL & GAS, LLC**


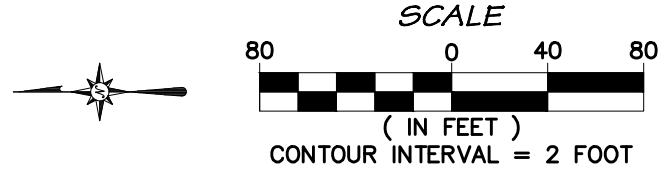
*G13 CDP SITE*  
**GRADING PLAN**

DRAWN BY:	MJK	
CHECKED BY:	MJK	RCC PROJECT #: 1770-017
HORZ SCALE:	AS SHOWN	DATE ISSUED: 2020.10.08
VERT SCALE:	N/A	ORIGINAL SHEET SIZE: 11 x 17

**C1**



NOTES:  
 1. EXISTING TOPOGRAPHY AND SURVEY PROVIDED BY WASATCH SURVEYING.



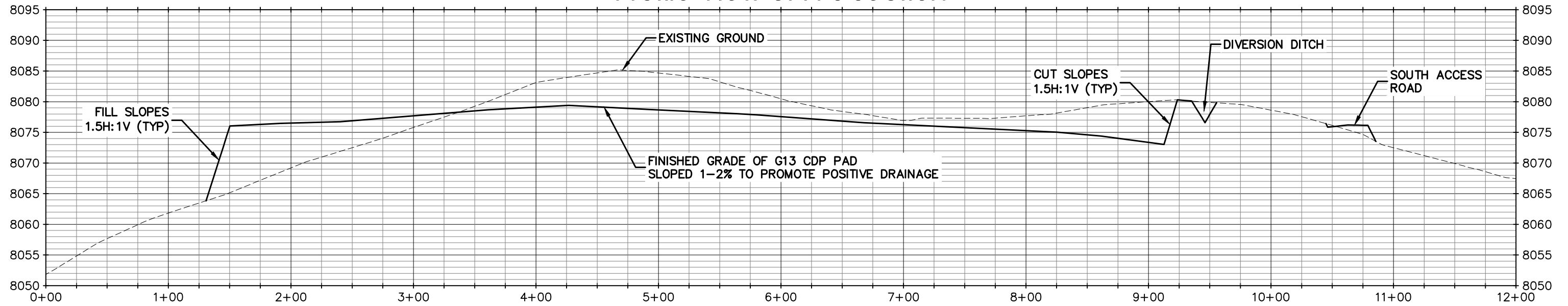
**CAERUS OIL & GAS, LLC**

*G13 CDP SITE*  
 CROSS SECTIONS 1  
 SECTION LOCATIONS

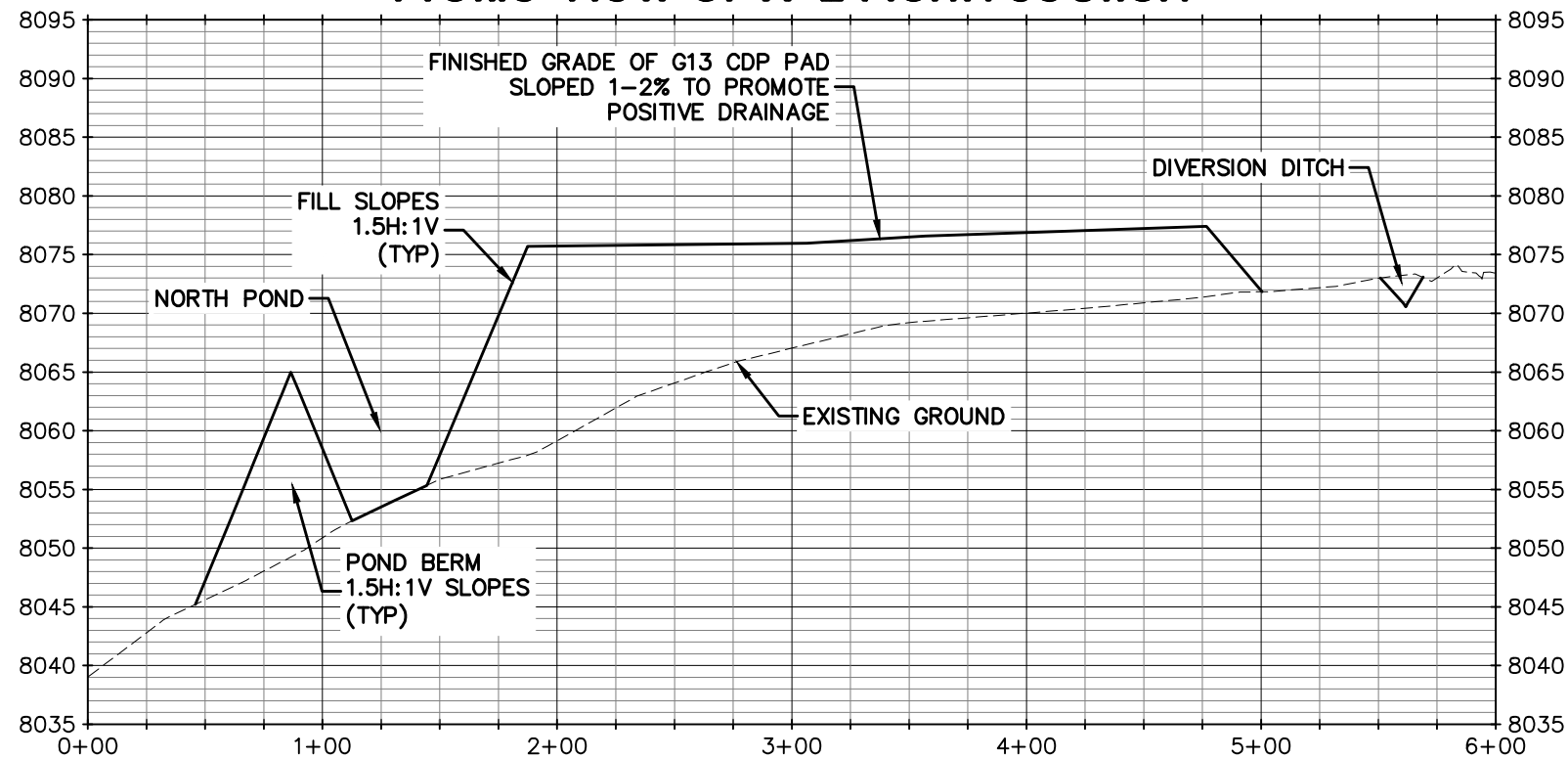
NO.	DATE	REVISIONS DESCRIPTION	BY

DRAWN BY:	MJK	
CHECKED BY:	MJK	RCC PROJECT #: 1770-017
HORZ SCALE:	AS SHOWN	DATE ISSUED: 2020.06.22
VERT SCALE:	N/A	ORIGINAL SHEET SIZE: 11 x 17


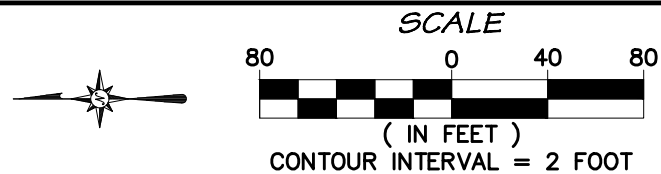
## Profile View of N-S Section



## Profile View of W-E North Section



CALL 2 BUSINESS DAYS IN ADVANCE BEFORE YOU DIG, GRADE, OR EXCAVATE FOR THE MARKING OF UNDERGROUND MEMBER UTILITIES.



**CAERUS OIL & GAS, LLC**

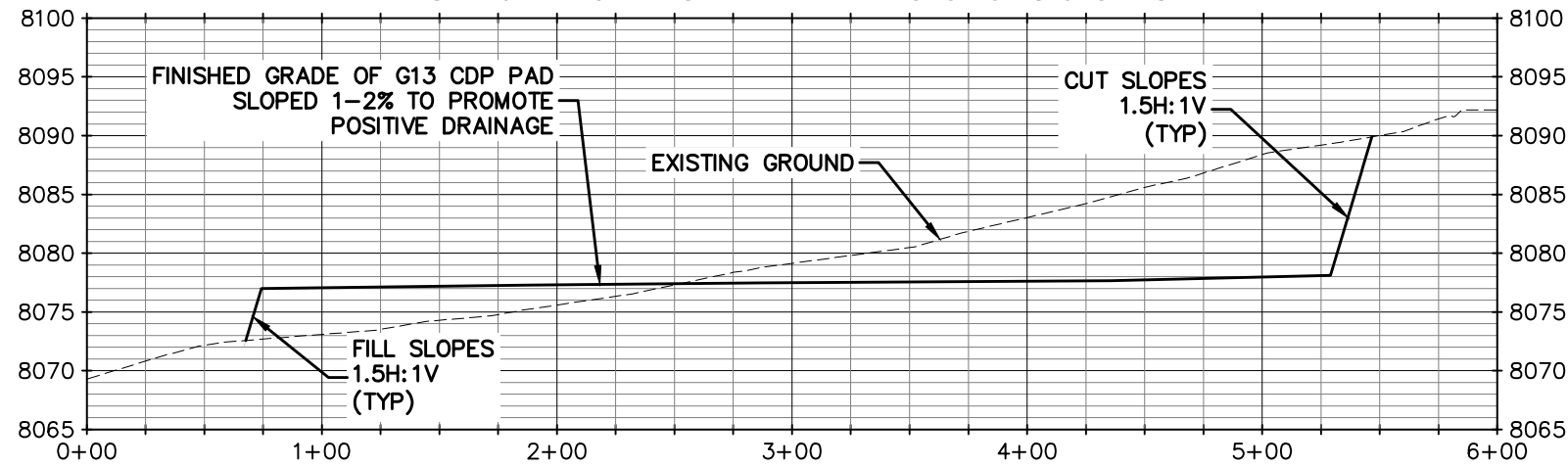
*G13 CDP SITE*  
CROSS SECTIONS 2

NO.	DATE	DESCRIPTION	BY


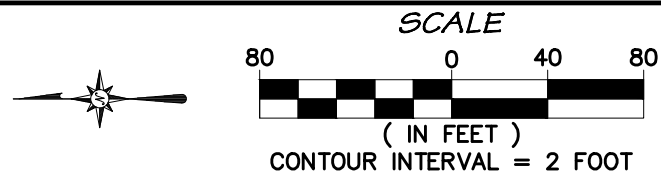
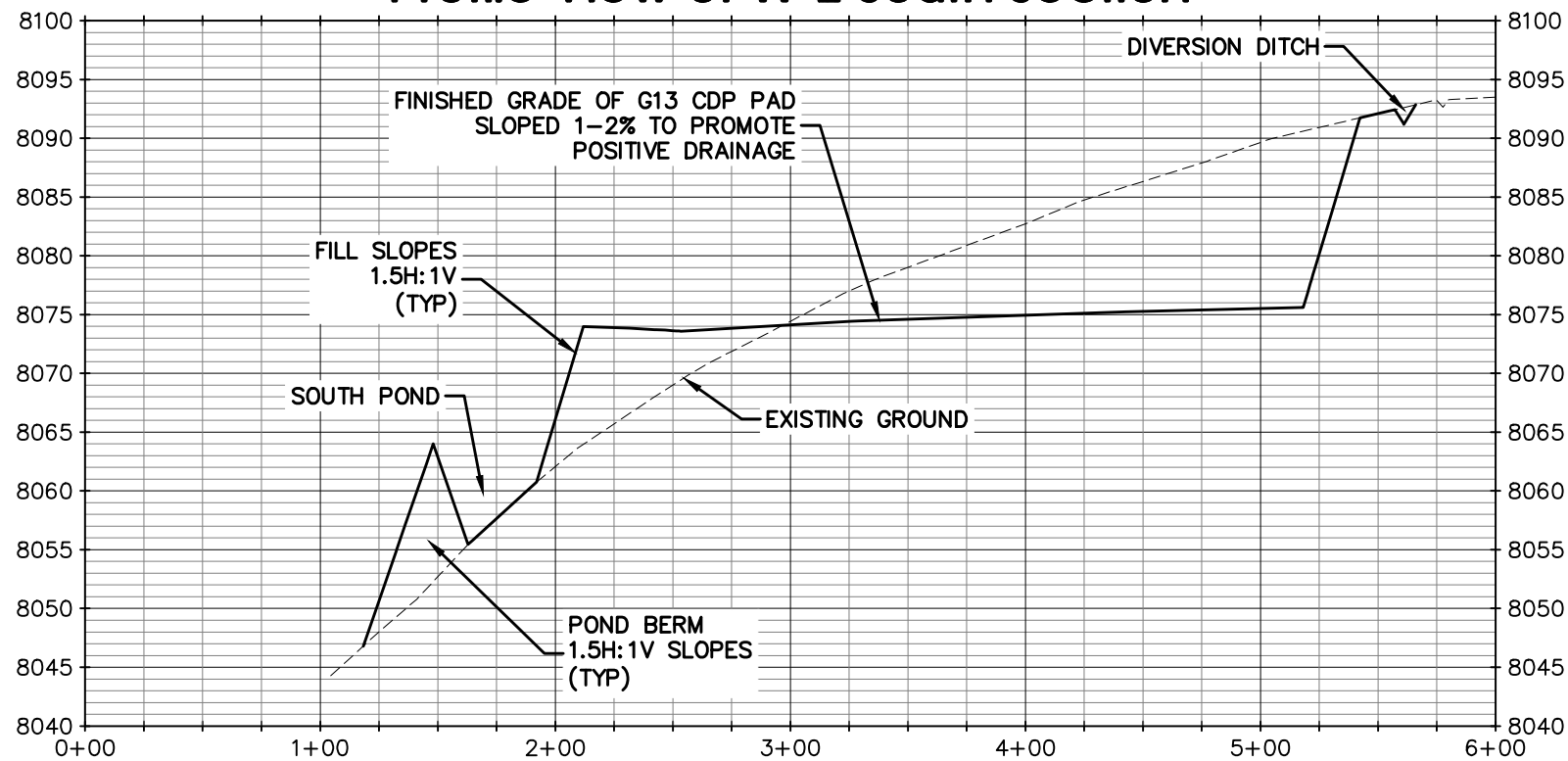
DRAWN BY:	MJK	
CHECKED BY:	MJK	RCC PROJECT #: 1770-017
HORZ SCALE:	AS SHOWN	DATE ISSUED: 2020.06.22
VERT SCALE:	N/A	ORIGINAL SHEET SIZE: 11 x 17

C3

### Profile View of W-E Middle Section



### Profile View of W-E South Section



**CAERUS OIL & GAS, LLC**

*G13 CDP SITE*  
CROSS SECTIONS 3

NO.	DATE	DESCRIPTION	BY

DRAWN BY:	MJK	
CHECKED BY:	MJK	RCC PROJECT #: 1770-017
HORZ SCALE:	AS SHOWN	DATE ISSUED: 2020.06.22
VERT SCALE:	N/A	ORIGINAL SHEET SIZE: 11 x 17

C4