






Source: Esri, DigitalGlobe, GeoEye, Earthstar Geographics, CNES/Airbus DS, USDA, USGS, AeroGRID, IGN, and the GIS User Community


**Legend**

-  Annular Vents to be removed
-  Flowline to Remain in Place on Fee Surface
-  Flowline to Remain in Place on BLM
-  Flowline to be Removed
-  Elk\_WinterConcentrationArea\_06032013

REV. No.	DATE	DRAFT BY	REVISION DESCRIPTION	ENG.	EQD.	PE.



DC-3 Flowline Abandonment  
Sensitive Wildlife Area Map  
Dolores CTY CO



DRAWN BY: Jake Forsman	PAPER SIZE: 11"x17"
DATE: 09/03/2020	