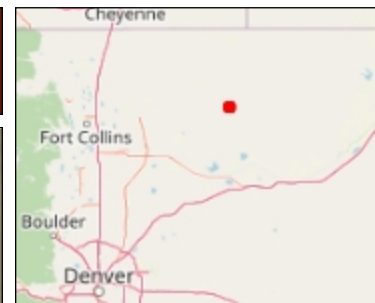























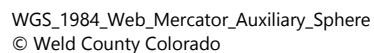
Ray-State 1 API: 05123-07359



### Legend

-  Parcels
-  Weld Oil and Gas Location As
- Oil and Gas Wells - Active
-  Producing
  -  Permit
  -  Drilling
  -  Injection
  -  Shut-In
  -  Temporarily Abandoned
  -  Waiting on Completion
  -  Gas Storage / Monitoring
- Oil and Gas Wells - Inactive
-  Abandoned Location
  -  Plugged and Abandoned
  -  Dry and Abandoned
  -  Other
- COGCC Directional Well Lines
-  Actual
  -  Planned
- Location Assessment for Pipel
-  Natural Gas
  -  Petroleum
- Address Label
-  Highway

## Notes



This map is a user generated static output from an Internet mapping site and is for reference only. Data layers that appear on this map may or may not be accurate, current, or otherwise reliable.

THIS MAP IS NOT TO BE USED FOR NAVIGATION