

Well Name : Coggins 1 -10

API # : 039-06383



Photo 1: View of Trimble GPS unit at flow line risers E of gas meter run.

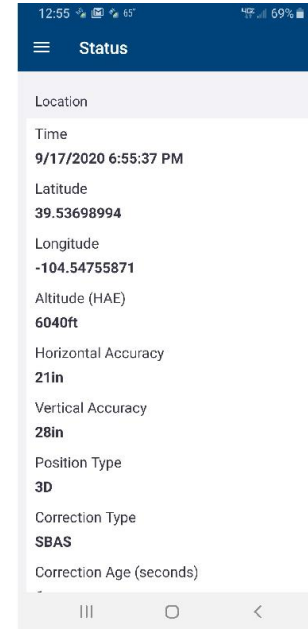


Photo 2: Trimble GPS screen shot from (2) risers locate.

Well Name : Coggins 1 -10

API # : 039-06383



Photo 1: View of Trimble GPS unit on center flow line riser at heater treater site.

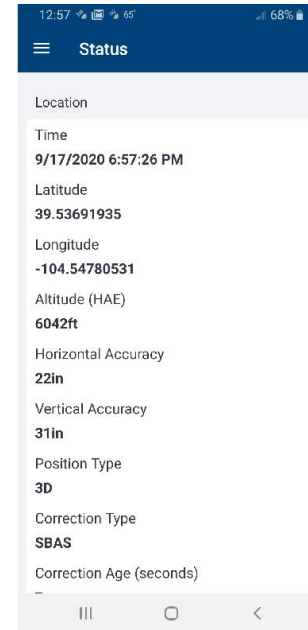


Photo 2: Trimble GPS screen shot from center riser locate.

Well Name : Coggins 1 -10
API # : 039-06383



Photo 1: View of Trimble GPS unit at wellhead.

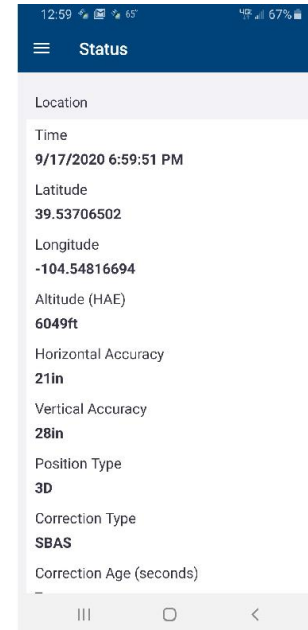


Photo 2: Trimble GPS screen shot from wellhead locate.