

Inspection Photos
Location Name: Flaherty 18-I PAD
Location ID: 443962



Photo 1 – Tank Battery



Photo 2 – Pumping Units

Inspection Photos
Location Name: Flaherty 18-I PAD
Location ID: 443962



Colorado Oil and Gas Conservation Commission
40.31123, -104.37597, 4484.6ft, 217°
09/16/2020 11:27:12

Photo 3 – 18-13-12 – Stained Soil and Unused Tubing and Rods



Colorado Oil and Gas Conservation Commission
40.31123, -104.376, 4489.8ft, 253°
09/16/2020 11:30:22

Photo 4 – 18-13-12 Wellhead Sign, Stained Soil

Inspection Photos
Location Name: Flaherty 18-I PAD
Location ID: 443962



Photo 5 – 18-7-10 – Stained Soil and Unused Tubing and Rods



Photo 6 – 18-7-10 – Unmarked Riser, Stained Soil, Unused Tubing and Rods

Inspection Photos
Location Name: Flaherty 18-I PAD
Location ID: 443962



Colorado Oil and Gas Conservation Commission
40.31136, -104.37603, 4494.0ft, 271°
09/16/2020 11:31:51

Photo 7 – 18-13-15 – Stained Soil



Colorado Oil and Gas Conservation Commission
40.31072, -104.37593, 4519.0ft, 76°
09/16/2020 11:41:39

Photo 8 – Stained Soil at North Separator

Inspection Photos
Location Name: Flaherty 18-I PAD
Location ID: 443962



Photo 9 – Stained Soil at Middle Separator




Photo 10 – Unmarked Riser

Inspection Photos
Location Name: Flaherty 18-I PAD
Location ID: 443962




Photo 11 – Unmarked Riser



Photo 12 – Unmarked Riser

Inspection Photos
Location Name: Flaherty 18-I PAD
Location ID: 443962




Photo 13 – Stained Soil



Photo 14 – Gas Meters