

Inspection Photos
Location Name: AC 18-4
Location ID: 308023



Photo 1 location sign



Photo 2 Stormwater running off location carrying sediment into drainage.

Inspection Photos
Location Name: AC 18-4
Location ID: 308023



Photo 3 Drainage ditch on backside of location not in place to control run on stormwater to location issue in Photo 2



Photo 4 Approx 11 in of what appears to be non E&P waste in 30bbl produced water tank.

Inspection Photos
Location Name: AC 18-4
Location ID: 308023

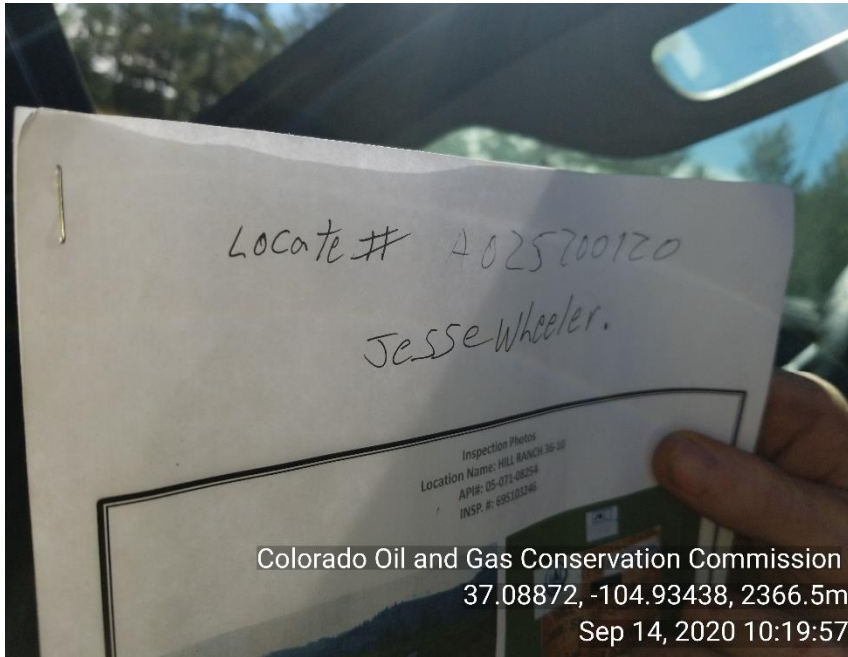


Photo 5 1 call ticket number



Photo 6 Stormwater running into production pit due to failed location BMP's.

Location ID: 308023

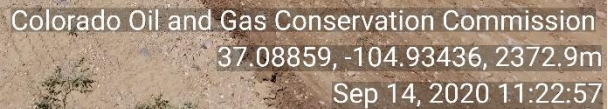


Photo 7 Crew removed liquid ring to prepare to dig for contaminated soil.

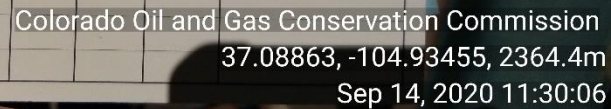


Photo 8 Calibration meter card

Inspection Photos
Location Name: AC 18-4
Location ID: 308023



Photo 9 digging under liquid ring



Photo 10 Dug down approx 4 ft did not observe contaminated soil.

Inspection Photos
Location Name: AC 18-4
Location ID: 308023



Photo11 material dug out of hole



Photo 12 side view of trench dug under liquid ring.

Inspection Photos
Location Name: AC 18-4
Location ID: 308023



Photo 13 Weeds around equipment and on location.