









IMAGE COURTESY OF GOOGLE EARTH 2017

LEGEND

-  MONITORING WELL
-  GROUNDWATER SAMPLE
-  METER HOUSE
-  SURVEYED GROUNDWATER FLOW DIRECTION
-  EXCAVATION EXTENT
-  FORMER BERM

AST: ABOVEGROUND STORAGE TANK

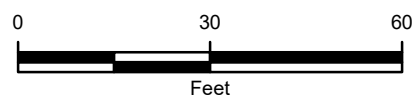


FIGURE 2
SITE MAP
RICE 1
NWSW SEC 6-T4N-R67W
WELD COUNTY, COLORADO
KERR-MCGEE OIL & GAS ONSHORE, LP

