

LEGEND









-  PROPOSED SOIL VAPOR EXTRACTION WELL (screen 6' to 16')
-  PROPOSED DEEP SOIL VAPOR EXTRACTION WELL (screen 15' to 25')
-  ABOVE GROUND STORAGE TANK
-  FORMER FACILITY
-  BUILDING
-  FENCE LINE
-  CONTAINMENT BERM
-  EXTENT OF EXCAVATION

Figure 2
SITE MAP WITH PROPOSED SVE WELLS

PIERCE CENTRAL STATION
GREAT WESTERN OPERATING COMPANY, LLC
 SESE Sec 22, T8N, R66W ~ 40.6438°, -104.7572°
 Weld County, Colorado

Project No.
CO20-025

Prepared by

Drawn by
TA

Date
8/26/20

Reviewed by
PH

Filename
20025Q

