







Notes: Water conductivity field measurements collected 7/20/2020.

Legend

-  Oil & Gas Well
-  Abandoned Well
-  Water Conductivity Field Measurement Location (7/20/2020)
-  Surface Water Feature
-  Pond
-  Wetland

Cottonwood
CONSULTING

Mapping by: E. Millar, 7/21/2020
Coordinate System:
NAD 1983 UTM Zone 13 N

Location: SENW Sec 23 T33N R12W NMPM

J C K (OWP) #3
Field Assessment
Colorado Oil & Gas
Conservation Commission

**J C K (OWP) #3
Field Assessment
Photographic Log
Colorado Oil and Gas Conservation Commission**



Photo 1: Bell hole at the location of the J C K (OWP) #3 plugged & abandoned well marker. Well marker is below the water level, 7/20/2020.



Photo 2: Wetland vegetation near the J C K (OWP) #3 well site, 7/20/2020.

J C K (OWP) #3
Field Assessment
Photographic Log
Colorado Oil and Gas Conservation Commission



Photo 3: Pond located upgradient of the J C K (OWP) #3 well site, 7/20/2020.



Photo 4: Vegetation downgradient of the J C K (OWP) #3, 7/20/2020.