

MEMORANDUM OF  
SURFACE USE AGREEMENT

WHEREAS, Jimmy D. Shutt and Gayla M. Shutt whose address is 15669 County Road 38, Platteville, CO 80651 (“Owner”), and PDC Energy, Inc., a Delaware corporation, whose address is 1775 Sherman Street, Suite 3000, Denver, Colorado 80203 (“Company”), entered into a Surface Use Agreement dated effective June 7<sup>th</sup>, 2019 (the “Agreement”) covering and affecting the following described property (the “Property”) more fully described on Exhibit A, attached hereto:

Township 4 North, Range 66 West, 6<sup>th</sup> P.M.  
Section 34: Part of the Southeast Quarter  
Tax Parcel Number(s): 105734400058  
Weld County, Colorado

WHEREAS, Owner is the current owner of an interest in the surface estate of the property;

WHEREAS pursuant to the terms of the Agreement, Owner has granted to Company the right to enter upon and use the surface and subsurface of the Property for the purpose of exploring, developing, producing, and transporting oil, gas and associated hydrocarbons from the Property and lands pooled therewith.

WHEREAS, among other provisions, the Agreement grants Company the right to construct or install well pads, access roadways, pipelines, flowlines, electric lines, production facilities, and other associated equipment and facilities necessary or convenient for Company’s oil and gas operations on the Property or lands pooled therewith.


WHEREAS, the Agreement shall remain in full force and effect until Company’s leasehold estate in the Property and the lands pooled therewith expires or is terminated, and Company has plugged and abandoned all wells and conducted reclamation in accordance with the applicable rules and regulations of the Colorado Oil and Gas Conservation Commission.

NOW THEREFORE this Memorandum is placed of record for the purpose of giving notice of the Agreement. The parties acknowledge that they are bound by all of the terms and conditions of the Agreement and that the Agreement is a covenant running with the Property and binds and inures to the benefit of Owner and Company and their respective heirs, personal representatives, successors and assigns. The Agreement, with all of its terms, conditions, covenants and other provisions, is referred to and incorporated into this Memorandum for all purposes. Any person having a lawful right or legitimate interest in the Agreement may examine a copy of the Agreement at Company’s office during normal business hours.


*[Signature page follows]*

IN WITNESS WHEREOF, the parties hereto have executed this instrument this 7 day of June 2019.


**Owner:**  
**Jimmy D. Shutt**

  
Name: Jimmy D. Shutt

**Owner:**  
**Gayla M. Shutt**

  
Name: Gayla M. Shutt

**Company:**  
**PDC Energy, Inc.**

  
Name: Paul Whisenand  
Title: Director of Land

ACKNOWLEDGEMENTS

State of Colorado )
) §
County of )

On this 7 day of June, 2019, before me personally appeared Jimmy D. Shutt, known to me to be the persons described in and who executed the foregoing instrument, and who acknowledged to me that they executed the same.

SEAN ELLIS WESTON
NOTARY PUBLIC
STATE OF COLORADO
NOTARY ID 20184034501
MY COMMISSION EXPIRES AUGUST 29, 2022

(SEAL)

My commission expires: August 29, 2022 [Signature]
Notary Public

State of Colorado )
) §
County of )

On this 7 day of June, 2019, before me personally appeared Gayla M. Shutt, known to me to be the persons described in and who executed the foregoing instrument, and who acknowledged to me that they executed the same.

SEAN ELLIS WESTON
NOTARY PUBLIC
STATE OF COLORADO
NOTARY ID 20184034501
MY COMMISSION EXPIRES AUGUST 29, 2022

(SEAL)

My commission expires: August 29, 2022 [Signature]
Notary Public

State of Colorado )
) §
City and County of Denver )

On this 17th day of June, 2019, before me personally appeared Paul Whisenand, Director of Land, for PDC Energy, Inc., known to me to be the person described in and who executed the foregoing instrument, and who acknowledged to me that they executed the same.

(SEAL)


My commission expires: 8-24-2022 [Signature]
Notary Public

TAYLOR HULBERT
NOTARY PUBLIC
STATE OF COLORADO
NOTARY ID 20184034072
MY COMMISSION EXPIRES AUGUST 24, 2022

# EXHIBIT "A" Page 1 of 2

This Exhibit "A" is attached to and made a part of that certain Memorandum of Surface Use Agreement by and between Shutt Jimmy D and Shutt Gayla M, Owner, and PDC Energy, Inc., Company. Covering the following lands:

Township 4 North, Range 66 West, 6th P.M.  
Section 34: Part of the SE1/4  
Weld County, Colorado






 = Oil and Gas Operations Area

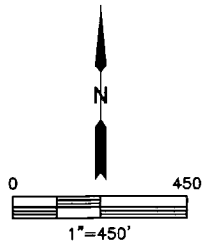
Reviewed by Owner: Shutt Jimmy D and Shutt Gayla M

Initial here: JDS Initial here: GDMS



### LEGEND

-  OIL AND GAS OPERATIONS AREA ("OGO") = 21.9 ACRES
-  APPROXIMATE  $\phi$  PERMANENT ACCESS EASEMENT
-  APPROXIMATE  $\phi$  FLOWLINE EASEMENT
-  APPROXIMATE  $\phi$  TEMPORARY ACCESS EASEMENT
-  APPROXIMATE  $\phi$  TEMPORARY WATER LINE EASEMENT

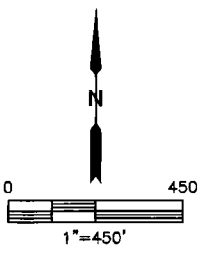



DATE: 5/23/2019  
PROJECT#: 2017110

# EXHIBIT "A" Page 2 of 2

This Exhibit "A" is attached to and made a part of that certain Memorandum of Surface Use Agreement by and between Shutt Jimmy D and Shutt Gayla M. Owner, and PDC Energy, Inc., Company. Covering the following lands:

Township 4 North, Range 66 West, 6th P.M.  
Section 34: Part of the SE1/4  
Weld County, Colorado



LEGEND

	PERMANENT DISTURBANCE = 8.6 ACRES
	APPROXIMATE $\odot$ PERMANENT ACCESS EASEMENT
	APPROXIMATE $\odot$ FLOWLINE EASEMENT



DATE: 5/23/2019  
PROJECT#: 2017110