



PHOTO: VIEW OF LOCATION STAKES

CAMERA ANGLE: EASTERLY



PHOTO: VIEW FROM BEGINNING OF PROPOSED ACCESS

CAMERA ANGLE: NORTHEASTERLY

Caerus Oil & Gas LLC

BJU B26 496 PAD
NE 1/4 NW 1/4, SECTION 26, T4S, R96W, 6th P.M.
GARFIELD COUNTY, COLORADO



UELS, LLC
Corporate Office * 85 South 200 East
Vernal, UT 84078 * (435) 789-1017

TAKEN BY	DAYTON SLAUGH, B.H.	05-13-20	
DRAWN BY	Z.T.	05-14-20	
LOCATION PHOTOS			PHOTO 1




PHOTO: VIEW OF LOCATION STAKES

CAMERA ANGLE: NORTHERLY




PHOTO: VIEW OF LOCATION STAKES

CAMERA ANGLE: EASTERLY

Caerus Oil & Gas LLC

BJU B26 496 PAD
NE 1/4 NW 1/4, SECTION 26, T4S, R96W, 6th P.M.
GARFIELD COUNTY, COLORADO



UELS, LLC
Corporate Office * 85 South 200 East
Vernal, UT 84078 * (435) 789-1017

TAKEN BY	DAYTON SLAUGH, B.H.	05-13-20	
DRAWN BY	Z.T.	05-14-20	
LOCATION PHOTOS			PHOTO 2




PHOTO: VIEW OF LOCATION STAKES

CAMERA ANGLE: SOUTHERLY




PHOTO: VIEW OF LOCATION STAKES

CAMERA ANGLE: WESTERLY

Caerus Oil & Gas LLC

BJU B26 496 PAD
NE 1/4 NW 1/4, SECTION 26, T4S, R96W, 6th P.M.
GARFIELD COUNTY, COLORADO



UELS, LLC
Corporate Office * 85 South 200 East
Vernal, UT 84078 * (435) 789-1017

TAKEN BY	DAYTON SLAUGH, B.H.	05-13-20	
DRAWN BY	Z.T.	05-14-20	
LOCATION PHOTOS			PHOTO 3