





Legend

-  Est. East Pit Excavation Area (25' x 15' x 6')
-  Soil Sample Locations
-  Woolley #2 Flowline
-  Rocky Mountain Fuel CO H 1 Consolidation Line

Sample ID	Lat.	Long.	Depth (ft.)
#1 S/W	40.10059	-104.98595	6
#2 S/E	40.10059	-104.98585	6
#3 N/W	40.10071	-104.98595	6
#4 N/E	40.10072	-104.98585	6
#5 Bottom	40.10062	-104.98588	6

Date:	August 2020
Designed By:	K.P. Kauffman Co.
Drawn By:	MWK



K.P. Kauffman Company, Inc.  
1675 Broadway, Suite 2800  
Denver CO, 80202

K.P. Kauffman Company, Inc.  
Woolley #2 Flowline Release  
NWNE, Section 34, Township 2 North, Range 68 West  
Weld County, Colorado

Figure #1  
Sample Location Map