

Ward & Son Alfred, Blomenkamp 1  
121-05617

Inspection #688308334

8/10/2020

Routine Inspection



Colorado Oil and Gas Conservation Commission  
39.79666, -103.67052, 4616.1ft, 72°  
08/10/2020 01:12:46 PM



Colorado Oil and Gas Conservation Commission

39.79663, -103.6705, 4626.0ft, 88°

08/10/2020 01:12:53 PM





Colorado Oil and Gas Conservation Commission  
39.79671, -103.67059, 4626.0ft, 117°  
08/10/2020 01:13:17 PM



Colorado Oil and Gas Conservation Commission  
39.79667, -103.6706, 4629.3ft, 198°  
08/10/2020 01:13:24 PM






Unused  
equipment  
from skim  
pit.

Colorado Oil and Gas Conservation Commission  
39.79576, -103.67083, 4662.1ft, 142°  
08/10/2020 01:15:36 PM





Weeds over  
reclaimed  
skim pit  
area.

Colorado Oil and Gas Conservation Commission  
39.79548, -103.67093, 4635.8ft, 121°  
08/10/2020 01:15:50 PM



Colorado Oil and Gas Conservation Commission  
39.79517, -103.67102, 4649.0ft, 232°  
08/10/2020 01:16:34 PM






Colorado Oil and Gas Conservation Commission  
39.79506, -103.67105, 4655.5ft, 252°  
08/10/2020 01:16:49 PM



Colorado Oil and Gas Conservation Commission  
39.79518, -103.67125, 4655.5ft, 204°  
08/10/2020 01:17:24 PM





Colorado Oil and Gas Conservation Commission  
39.7951, -103.67097, 4642.4ft, 140°  
08/10/2020 01:16:08 PM



Colorado Oil and Gas Conservation Commission  
39.79508, -103.67093, 4662.1ft, 282°  
08/10/2020 01:41:44 PM





Colorado Oil and Gas Conservation Commission

39.79508, -103.67093, 4655.5ft, 174°

08/10/2020 01:41:54 PM



Colorado Oil and Gas Conservation Commission  
39.795, -103.67075, 4668.6ft, 240°  
08/10/2020 02:27:50 PM





Colorado Oil and Gas Conservation Commission  
39.79503, -103.67074, 4665.4ft, 244°  
08/10/2020 02:27:59 PM



Colorado Oil and Gas Conservation Commission  
39.79395, -103.67072, 4708.0ft, 348°  
08/10/2020 01:56:59 PM





Colorado Oil and Gas Conservation Commission

39.7439, -103.59173, 351°

08/10/2020 02:01:00 PM



Stained  
soils at  
pipe to  
pit.

Colorado Oil and Gas Conservation Commission

39.79532, -103.67133, 4658.8ft, 341°


08/10/2020 01:18:05 PM






Colorado Oil and Gas Conservation Commission  
39.79534, -103.67133, 4649.0ft, 356°  
08/10/2020 01:18:48 PM



A photograph of a dry, grassy field with some green shrubs and a body of water in the background. The foreground is filled with tall, dry, yellowish-brown grass. In the middle ground, there are several green shrubs and small trees. In the background, there is a body of water, possibly a reservoir or a lake, with a sandy or rocky shoreline. The sky is not visible.

Colorado Oil and Gas Conservation Commission  
39.79533, -103.67134, 4652.2ft, 311°  
08/10/2020 01:18:17 PM






Colorado Oil and Gas Conservation Commission  
39.79548, -103.67136, 4635.8ft, 324°  
08/10/2020 01:20:18 PM




Stained soil on  
pit banks.

Colorado Oil and Gas Conservation Commission  
39.79596, -103.67177, 4639.1ft, 129°  
08/10/2020 01:29:01 PM





Colorado Oil and Gas Conservation Commission  
39.79552, -103.67128, 4642.4ft, 334°  
08/10/2020 01:20:28 PM



Colorado Oil and Gas Conservation Commission  
39.79548, -103.67136, 4635.8ft, 324°  
08/10/2020 01:20:18 PM





Debris  
and trash  
in pit.

Colorado Oil and Gas Conservation Commission  
39.79491, -103.67368, 4629.3ft, 330°  
08/10/2020 01:36:32 PM



Colorado Oil and Gas Conservation Commission

39.79493, -103.6737, 4658.8ft, 98°

08/10/2020 01:36:35 PM