



 = OIL & GAS LOCATION
 = PROPERTY LINE
 = FENCE
 = POWERLINE
 = DRAINAGE

Plant Community: Native Grassland
Current Land Use: Range Land
Future Land Use: Range Land

ENERPLUS RESOURCES (USA) CORPORATION

CALGARY STREETS PAD
SW 1/4 SW 1/4, SECTION 26, T8N, R67W, 6th P.M.
WELD COUNTY, COLORADO

SURVEYED BY	A. SHAFFETT	02-13-20	SCALE
DRAWN BY	E.C.	07-28-20	1" = 200'
LOCATION DRAWING		FIGURE #6	



UELS, LLC
Corporate Office * 85 South 200 East
Vernal, UT 84078 * (435) 789-1017