


12/2002

Northern Colorado Boulevard OWP #4
Approximately 936' from central tank
battery riser

333070
001-07405



2002 aerial photo of the
Northern Colorado
Boulevard OWP #4 project
area and tank battery
endpoint.

Provided by Google Earth,
it captures the project area
approximately 9 years after
the well's spud date, and 13
years before the well's
status changed to PR on
2/18/2015.

Harrison St

Colorado Blvd

Northern Colorado
Boulevard OWP #1
Approximately 175' from
central tank battery riser

319856



Image U.S. Geological Survey

10/1999

Northern Colorado Boulevard OWP #4 Form 44 - 320267 - 001-08804

333070
001-07405

Operator: ENERGY SEARCH CO ADBA ENERGY SEARCH CO INC - 27635

County: ADAMS #001

Status: PR on 2/18/2015

Spud Date: 5/22/1979

Location: NENE 13 1S68W 6 PM

As Drilled Lat/Long: 39.969498/-104.942863

1 Energy Search Co. OWP well with flowline endpoint formally connected to central tank battery riser located at SENE 13 1S68W approximately 936' from wellhead riser. Form 44 submitted on 2/5/2020.

Harrison St

Energy Search Co. Tank
Battery #4

Former Flowline Endpoint

Location of Northern

Colorado Boulevard OWP #4.

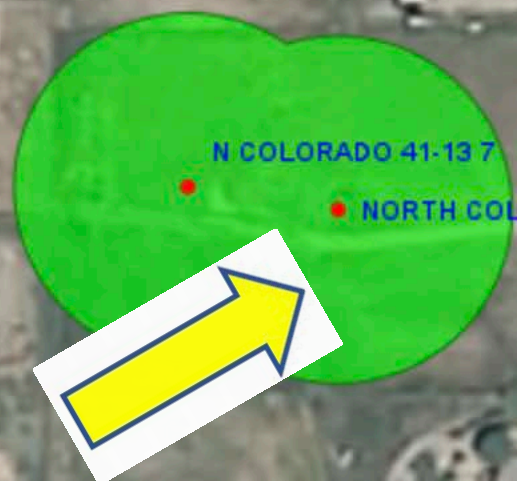
Location: SENE 13 1S68W

Lat/Long:

39.967021/-104.94168

319856



**1 of 2 Energy Search Co.
OWP wells with
flowline endpoints
connecting to a central
tank battery located at:
SENE 13 1S68W.**



NORTH COLORADO BOULEVARD (OWP) 4

1S68W

1S67W



NORTH COLORADO BLVD (OWP) 1

18-1S-67W

**2009 aerial provided by the COGCC GIS data site. It displays:
well names, location circumference areas around the well sites,
and the location of a pit (shown by the green square).**