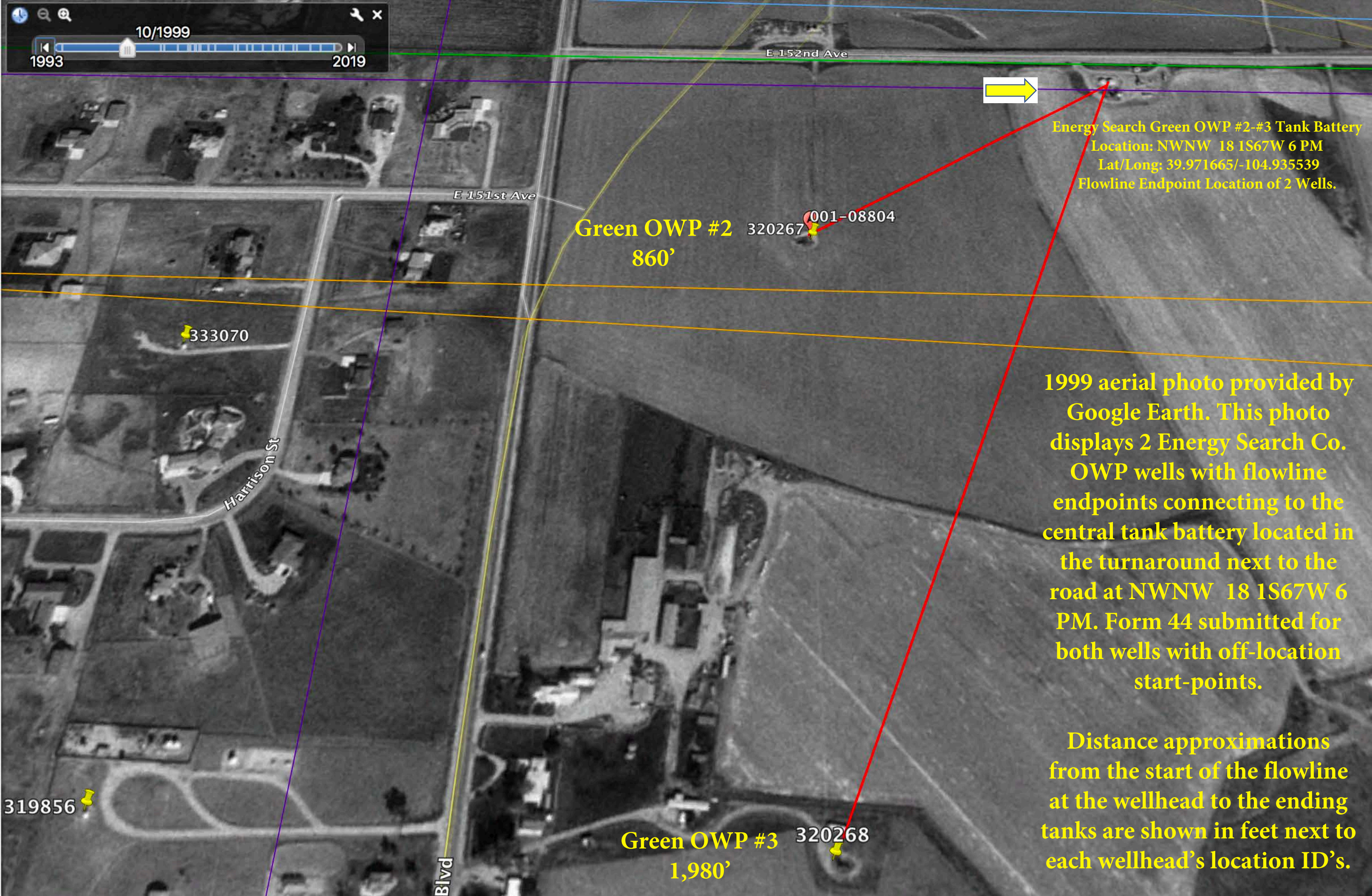


10/1999
1993 2019



Green OWP #2 320267 001-08804
860'

333070

Energy Search Green OWP #2-#3 Tank Battery
Location: NWNW 18 1S67W 6 PM
Lat/Long: 39.971665/-104.935539
Flowline Endpoint Location of 2 Wells.

1999 aerial photo provided by Google Earth. This photo displays 2 Energy Search Co. OWP wells with flowline endpoints connecting to the central tank battery located in the turnaround next to the road at NWNW 18 1S67W 6 PM. Form 44 submitted for both wells with off-location start-points.

Distance approximations from the start of the flowline at the wellhead to the ending tanks are shown in feet next to each wellhead's location ID's.

319856

Green OWP #3 320268
1,980'

Blvd

Harrison St

E 151st Ave

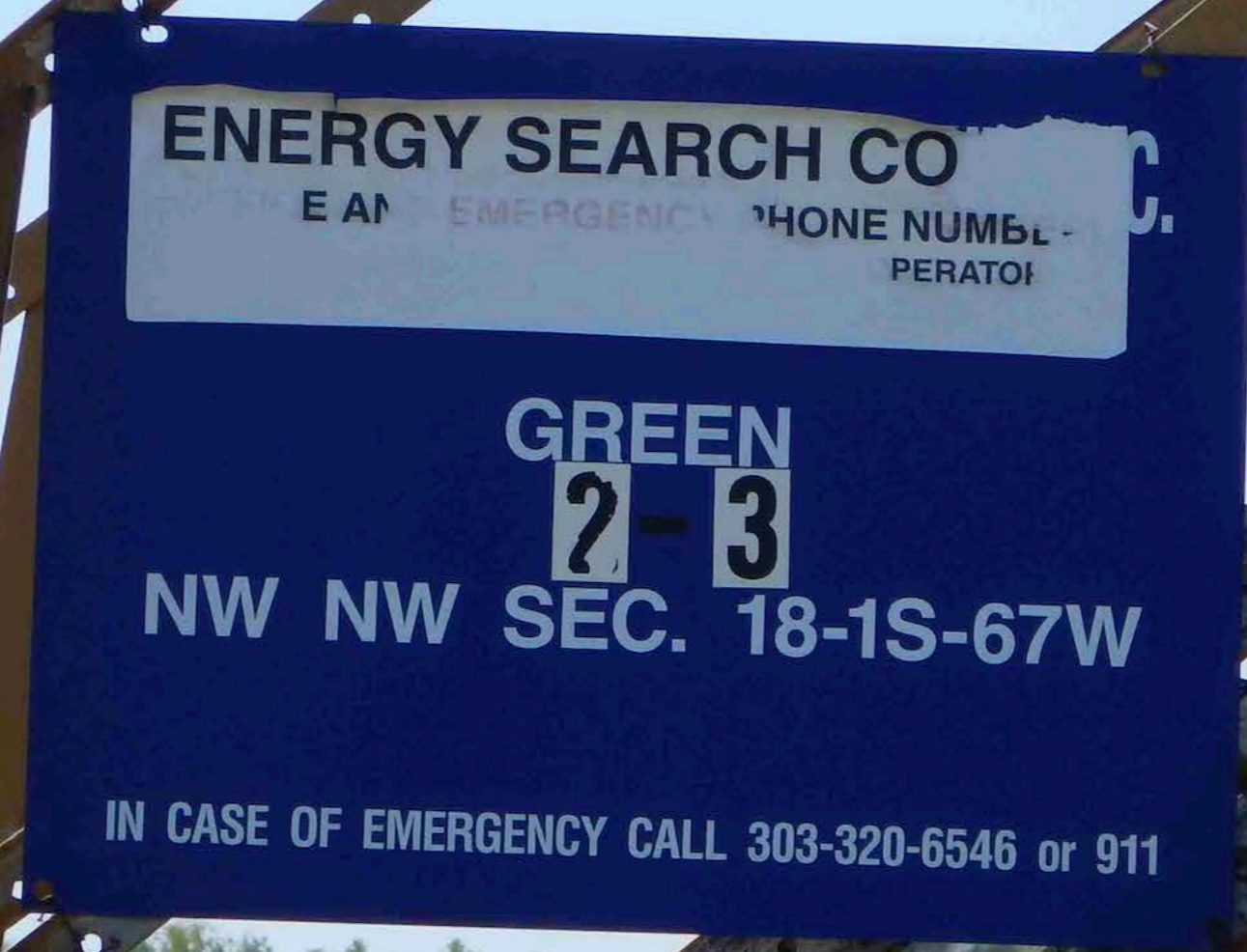
E 152nd Ave

Energy Search Green OWP #2-#3 Tank Battery

Flowline Endpoint Location of 2 Wells

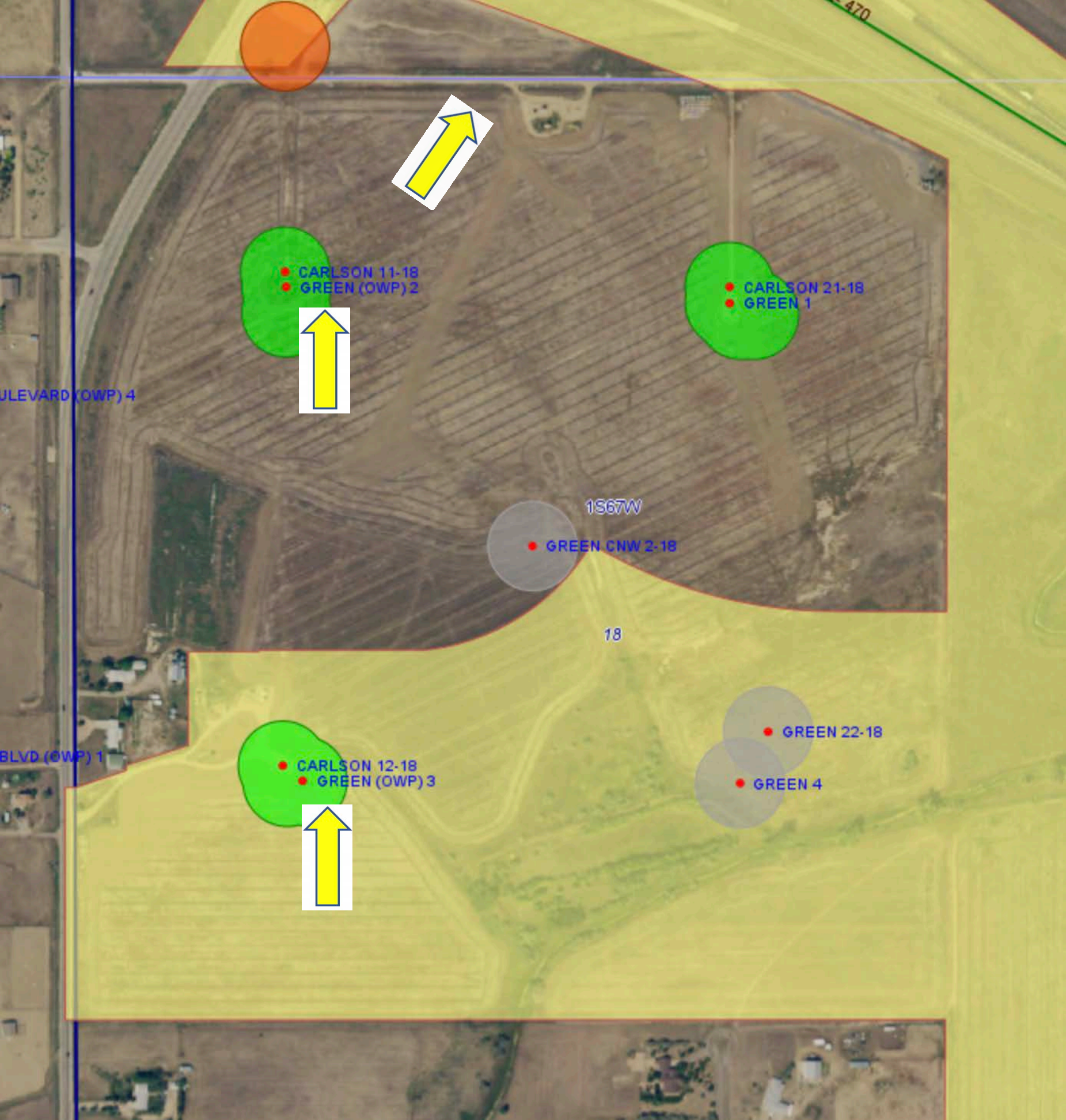
Location: NWNW 18 1S67W 6 PM

Lat/Long: 39.971665/-104.935539



8/10/2017 photo of battery sign taken by the COGCC during a field inspection. It informs the public that both Green OWP #2 and Green OWP #3 have flowlines that travel from the wellhead riser start-point to the endpoint riser at this location.

08.10.2017



• CARLSON 11-18
• GREEN (OWP) 2

• CARLSON 21-18
• GREEN 1

1S67W
• GREEN CNW 2-18

18

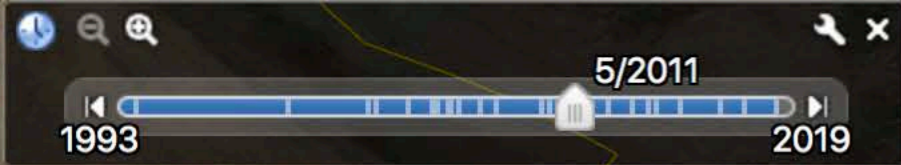
• CARLSON 12-18
• GREEN (OWP) 3

• GREEN 22-18
• GREEN 4

ULEVARD (OWP) 4

BLVD (OWP) 1


470



Colorado Blvd

E 152nd Ave

(Toll road)





Green OWP #2 Form 44 - 320267 - 001-08804
Operator: ENERGY SEARCH CO ADBA ENERGY SEARCH CO INC - 27635
County: ADAMS #001
Status: PR on 2/19/2015
Spud Date: 1/18/1987
Location: NWNW 18 1S67W 6 PM
As Drilled Lat/Long: 39.970322/-104.938059

320267
001-08804

Approximately 860' from wellhead riser to the flowline endpoint at battery riser.

2011 aerial photo provided by Google Earth. It provides a clear view of the Green OWP #2 project area and the Energy Search Green OWP #2-#3 Tank Battery.





Green OWP #3 Form 44 - 320268 - 001-08805
Operator: ENERGY SEARCH CO ADBA
ENERGY SEARCH CO INC - 27635
County: ADAMS #001
Status: PR on 2/19/2015
Spud Date: 1/23/1987
Location: SWNW 18 1S67W 6 PM
As Drilled Lat/Long: 39.966514/-104.93789

Approximately 1,980' from wellhead riser to the flowline endpoint at battery riser.

2006 aerial photo provided by Google Earth. It provides a clear view of the Green OWP #3 project area.

Colorado Blvd

320268

