

**EASTERN HILLS 4-65 17-18**  
**TOWNSHIP 4 SOUTH, RANGE 65 WEST, 6TH P.M.**



**12**

**9**

**13**

**18**

**17**

**16**

**24**

**19**

**20**

**21**

**25**

**30**

**29**





**28**

**36**

**31**

**32**

**33**

-  OrderNo535-1167
-  347065001
-  Township (IHS)
-  Section (IHS)

**EASTERN HILLS 4-65 17-18**

Lease Depiction with  
Drilling Spacing Unit

0 2,050 4,100 Feet

Coordinate System: NAD 1983 BLM Zone 13N



**CRESTONE PEAK**  
RESOURCES