

PHOTO: VIEW FROM CORNER #3 TO LOCATION STAKES

CAMERA ANGLE: WESTERLY



PHOTO: VIEW FROM BEGINNING OF PROPOSED ACCESS

CAMERA ANGLE: NORTHERLY

BISON OIL & GAS II

ROSS 8-60 18 PAD
SE 1/4 SW 1/4 & SW 1/4 SE 1/4,
SECTION 18, T8N, R60W, 6th P.M.
WELD COUNTY, COLORADO

TAKEN BY	C.M., O.R.	02-25-20	
DRAWN BY	J.J.	05-07-20	
LOCATION PHOTOS			PHOTO 1



UELS, LLC
Corporate Office * 85 South 200 East
Vernal, UT 84078 * (435) 789-1017




PHOTO: VIEW OF LOCATION STAKES

CAMERA ANGLE: NORTHERLY



PHOTO: VIEW OF LOCATION STAKES

CAMERA ANGLE: EASTERLY

BISON OIL & GAS II

ROSS 8-60 18 PAD
SE 1/4 SW 1/4 & SW 1/4 SE 1/4,
SECTION 18, T8N, R60W, 6th P.M.
WELD COUNTY, COLORADO

TAKEN BY	C.M., O.R.	02-25-20	
DRAWN BY	J.J.	05-07-20	
LOCATION PHOTOS			PHOTO 2



UELS, LLC
Corporate Office * 85 South 200 East
Vernal, UT 84078 * (435) 789-1017




PHOTO: VIEW OF LOCATION STAKES

CAMERA ANGLE: SOUTHERLY




PHOTO: VIEW OF LOCATION STAKES

CAMERA ANGLE: WESTERLY

BISON OIL & GAS II

ROSS 8-60 18 PAD
SE 1/4 SW 1/4 & SW 1/4 SE 1/4,
SECTION 18, T8N, R60W, 6th P.M.
WELD COUNTY, COLORADO

TAKEN BY	C.M., O.R.	02-25-20	
DRAWN BY	J.J.	05-07-20	
LOCATION PHOTOS			PHOTO 3



UELS, LLC
Corporate Office * 85 South 200 East
Vernal, UT 84078 * (435) 789-1017