







IMAGE COURTESY OF GOOGLE EARTH 2019

LEGEND

-  MONITORING WELL
-  GROUNDWATER SAMPLE
-  SURVEYED GROUNDWATER FLOW DIRECTION
-  EXCAVATION EXTENT
-  BERM
-  FORMER BERM
- AST: ABOVEGROUND STORAGE TANK

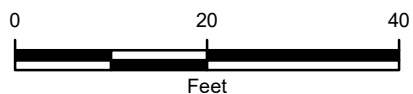


FIGURE 1
SITE MAP
 PC GAS UNIT #1-26
 NESW SEC 26-T2N-R68W
 WELD COUNTY, COLORADO
 KERR-MCGEE OIL & GAS ONSHORE, LP

