









LOCATION DRAWING



- | | |
|------------------|--|
| 1. ANCONA 28-1HN | 9. PRIVATE ROADS ARE $\pm 551'$ E, $\pm 384'$ N |
| 2. ANCONA 28-2HC | 10. DRILLED AND ABANDONED WELL IS (HEINZE 1) $\pm 45'$ SW, |
| 3. ANCONA 28-3HN | 11. WATER WELL IS (HAS NOT BEEN CONSTRUCTED) $\pm 712'$ NE |
| 4. ANCONA 28-4HN | |
| 5. AC-1 | |
| 6. ANCONA 28-5HN | |
| 7. ANCONA 28-6HC | |
| 8. ANCONA 28-7HN | |

LEGEND:

-  = PROPOSED WELL
 = WATER WELL
 = DRILLED & ABANDONED WELL
 = PROPOSED ACCESS ROAD
 = PROPOSED MLVT
 = PROPOSED FACILITY BERM
 = 500' RADIUS
 = EXISTING ROAD

MEASURED FROM NEAREST WELL OR FACILITY:

BUILDING	±2702' NW
BUILDING UNIT	±4101' NE
PUBLIC ROAD (HWY 14)	±2665' N
PROPERTY LINE (SIEVERS JAMES S)	±329' E
UTILITY (CELL TOWER)	±2524' NE
RAILROAD	±5280' W
SCHOOL FACILITY	±5280 W
SCHOOL PROPERTY LINE	±5280 W
CHILD CARE FACILITY	±5280 W

REFERENCE LOCATION

****ANCONA 28-4HN****

LAT: 40.631467° N
LONG: 104.222601° W
ELEVATION: 5007'
2253' FSL & 532' FEL
PDOP: 1.2
OPERATOR: IAN CARABA

DISCLAIMER:
THIS PLOT DOES NOT REPRESENT A MONUMENTED LAND SURVEY AND SHOULD NOT
BE RELIED UPON TO DETERMINE BOUNDARY LINES, PROPERTY OWNERSHIP OR
OTHER PROPERTY INTERESTS. PARCEL LINES, IF DEPICTED HAVE NOT BEEN FIELD
VERIFIED AND MAY BE BASED UPON PUBLICLY AVAILABLE DATA THAT ALSO HAS NOT
BEEN INDEPENDENTLY VERIFIED.

DATA SOURCE:
AERIAL IMAGERY: NAIP 2019
WATER WELLS: COLORADO DWR
NHD: USGS

PUBLICLY AVAILABLE DATA SOURCES HAVE NOT BEEN
INDEPENDENTLY VERIFIED BY ASCENT.

MEASURED FROM NEAREST EDGE OF DISTURBANCE:

SURFACE WATER (DITCH) ±2666' N

MEASURED FROM NEAREST EDGE OF DISTURBANCE

WATER WELL ±3850' SE SWL = 185'

PERMIT: 232399-A RECEIPT: 904738158

DISTURBANCE ACREAGE:

11.3 ACRES DRILLING OPERATIONS
5.2 ACRES INTERIM RECLAIM

CURRENT SURFACE USE: DRY LAND CROP
FUTURE SURFACE USE: DRY LAND CROP

PREPARED FOR:	
---------------	--



8620 Wolff Court
Westminster, CO 80031
(303) 928-7128
www.ascentgeomatrics.com

FIELD DATE:
06-04-18

DRAWING DATE:
06-10-20BY:
CS

CHECKED:
LJM

SITE NAME:
ANCONA PAD

SURFACE LOCATION:

NE 1/4 SE 1/4 SEC. 29, T8N, R61W, 6TH P.M.
WELD COUNTY, COLORADO

