

**AMENDMENT TO SURFACE USE AGREEMENT  
AND GRANT OF EASEMENT**

THIS AMENDMENT TO SURFACE USE AGREEMENT AND GRANT OF EASEMENT ("Agreement"), dated effective this 30 day of January, 2020, is made by and between the undersigned, Gerald Lee Roth, whose address, for purposes of this Agreement, is 32100 County Road 49, Greeley, Colorado 80631, herein called "Owner", and Noble Energy, Inc., a Delaware corporation, the address of which, for purposes of this Agreement, is 1625 Broadway, Suite 2200, Denver, Colorado 80202, herein called "Noble";

WHEREAS, Owner and Noble entered into a Surface Use Agreement and Grant of Easement on September 14, 2018 covering the following lands:

Township 6 North, Range 64 West, 6th P.M.  
Section 30: Part of the NE/4

NOW, THEREFORE, in consideration of the ten dollars and other valuable consideration, the sufficiency of which is hereby acknowledged, Owner and Noble agree as follows:

1. Exhibit A of said Surface Use Agreement and Grant of Easement shall be amended as depicted on Exhibit A dated this 30 day of January, 2020, attached hereto and by this reference made a part of this Agreement.

2. All other terms and conditions of the Surface Use Agreement and Grant of Easement shall remain in full force and effect.

AGREED TO AND ACCEPTED AS OF THE DATE FIRST WRITTEN ABOVE.

**OWNER: GERALD LEE ROTH**

By: Gerald Lee Roth  
Gerald Lee Roth

**NOBLE ENERGY, INC.**

By: Casey M. Kimble  
Casey M. Kimble, Attorney-In-Fact *TGB*


ACKNOWLEDGEMENTS

STATE OF COLORADO )  
 )  
COUNTY OF weld ) ss.  
 )

The foregoing instrument was acknowledged before me this 30 day of JANUARY, 2020, by Gerald Lee Roth.

Witness my hand and official seal.

My commission expires: 7/9/2023




[Signature]  
Notary Public

STATE OF COLORADO )  
CITY AND ) ss.  
COUNTY OF DENVER )

The foregoing instrument was acknowledged before me this 10 day of February, 2020, by Casey M. Kimble, Attorney-In-Fact.

Witness my hand and official seal.

My commission expires: July 11, 2023

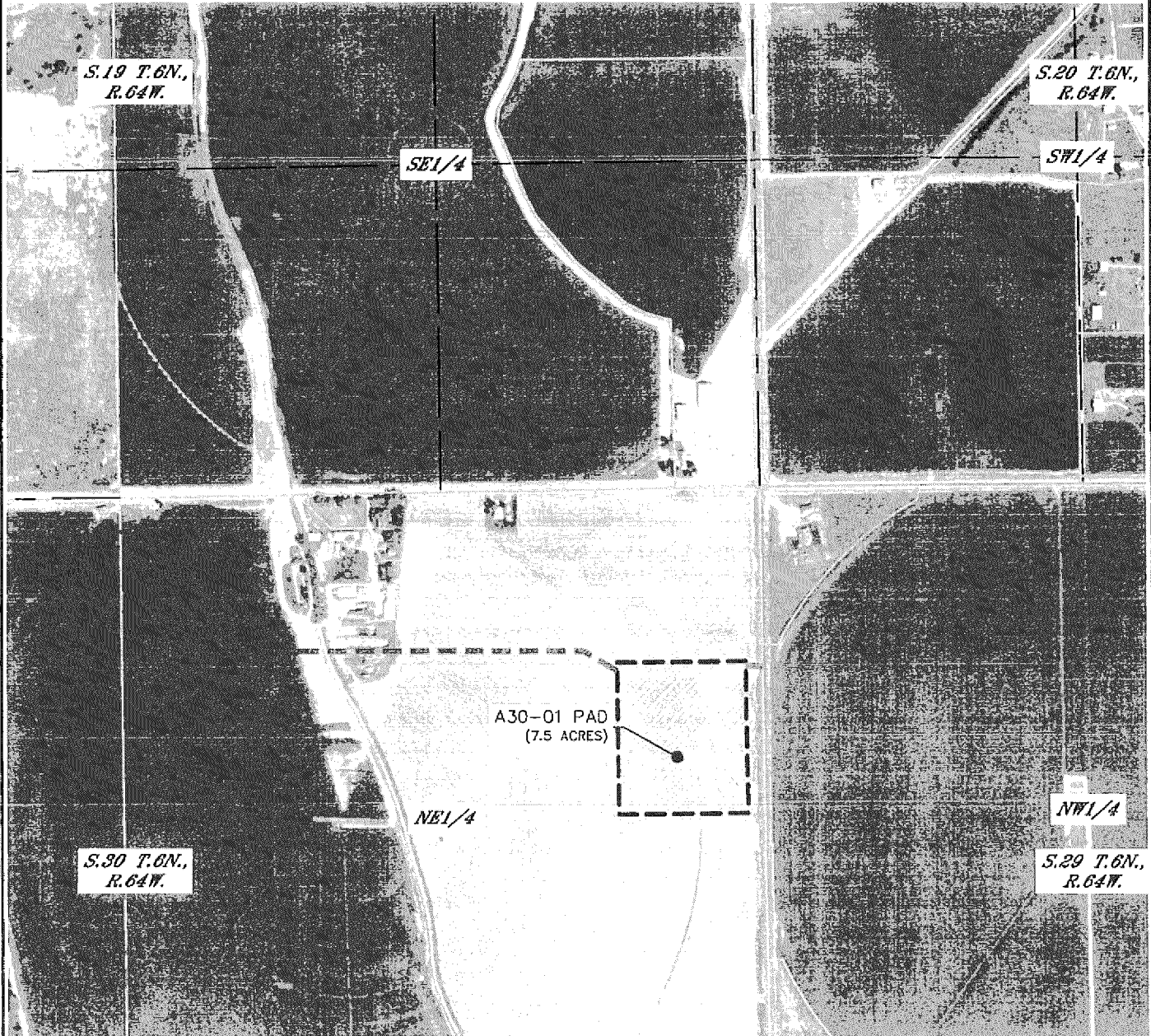


[Signature]  
Notary Public




# EXHIBIT A

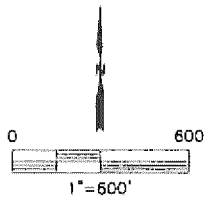
Attached to and by reference made a part of that certain Amendment to Surface Use Agreement and Grant of Easement dated January 30, 2020 by and between Gerald Lee Roth, as "Owner" and Noble Energy, Inc. as "Noble" covering the following lands:

Township 6 North, Range 64 West, 6th P.M.  
Section 30: Part of NE/4  
Also known as parcel #080130100005  
Weld County, Colorado



### LEGEND

-  EXCLUSIVE AREA = 7.5 ACRES
-  APPROXIMATE  $\phi$  FLOWLINE AREA
-  APPROXIMATE  $\phi$  30' PERMANENT ACCESS ROAD AREA



DATE: 1/21/2020  
PROJECT#: 2018024