

K3 Oil & Gas Operating Company, CoBank 13-18  
073-06743

Inspection #688307884

5/20/2020

After DA Inspection




Colorado Oil and Gas Conservation Commission

38.73562, -103.49701, 4983.6ft, 92°

05/20/2020 03:53:18 PM





Colorado Oil and Gas Conservation Commission

38.88194, -103.13968, 70°

05/20/2020 03:55:27 PM






Colorado Oil and Gas Conservation Commission


38.73559, -103.49653, 5039.4ft, 283°

05/20/2020 03:55:33 PM





Colorado Oil and Gas Conservation Commission  
38.73541, -103.49622, 5000.0ft, 48°  
05/20/2020 03:56:04 PM



Colorado Oil and Gas Conservation Commission  
38.73479, -103.49537, 4986.9ft, 2°  
05/20/2020 03:57:32 PM





Colorado Oil and Gas Conservation Commission

38.73498, -103.49509, 4996.7ft, 319°

05/20/2020 03:58:01 PM






Colorado Oil and Gas Conservation Commission  
38.73531, -103.49459, 4990.2ft, 281°  
05/20/2020 03:59:17 PM






Colorado Oil and Gas Conservation Commission  
38.73573, -103.49466, 5000.0ft, 271°  
05/20/2020 03:59:57 PM



A photograph of a dry, grassy field. In the foreground, there is a large, weathered log with a hollowed-out center. The ground is covered with dry, yellowish-brown grass and patches of bare soil. The background shows a flat, open landscape under a clear sky.

Colorado Oil and Gas Conservation Commission  
38.73616, -103.49471, 4996.7ft, 248°  
05/20/2020 04:00:41 PM



A photograph of a dry, grassy field. The foreground is dominated by a dark, irregular, and textured object, possibly a piece of debris or a small animal, which is out of focus. The background consists of a vast, flat expanse of dry, yellowish-brown grass stretching to the horizon under a clear sky.

Colorado Oil and Gas Conservation Commission  
38.73663, -103.49538, 4990.2ft, 186°  
05/20/2020 04:01:49 PM





Colorado Oil and Gas Conservation Commission

38.73645, -103.49562, 5000.0ft, 147°

05/20/2020 04:02:17 PM






Colorado Oil and Gas Conservation Commission

38.73617, -103.49603, 5009.8ft, 130°


05/20/2020 04:03:00 PM





Colorado Oil and Gas Conservation Commission  
38.73577, -103.4966, 5013.1ft, 77°  
05/20/2020 04:04:00 PM





Colorado Oil and Gas Conservation Commission  
38.73576, -103.4966, 5016.4ft, 89°  
05/20/2020 04:04:03 PM