





















Site Name: Shull 25-9-60
Date: 4/9/2020
API: 123-34045
Lat/Long: 40.72799/-104.03499
Land Use: Range Land
Run Off Risk: Low
Receiving Waters: 485' SW to Wild Horse Creek
County: Weld

- |   |                       |   |                  |
|---|-----------------------|---|------------------|
|  | Ditch & Berm          |  | Pumping Unit     |
|  | Construction Boundary |  | Well Head        |
|  | Cattle Guard          |  | Port-o-let       |
|  | Culvert               |  | H2O Tank         |
|  | Wattle                |  | Oil Tank         |
|  | Public Road           |  | Separator        |
|  | Detention Pond        |  | Heater Treater   |
|  | Rip Rap               |  | Combustor        |
|  | Valve Set/Meter       |  | Chemical storage |
|  | SPCC containment      |  | Compressor       |



Natural Flow

