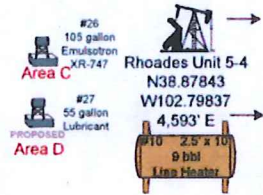
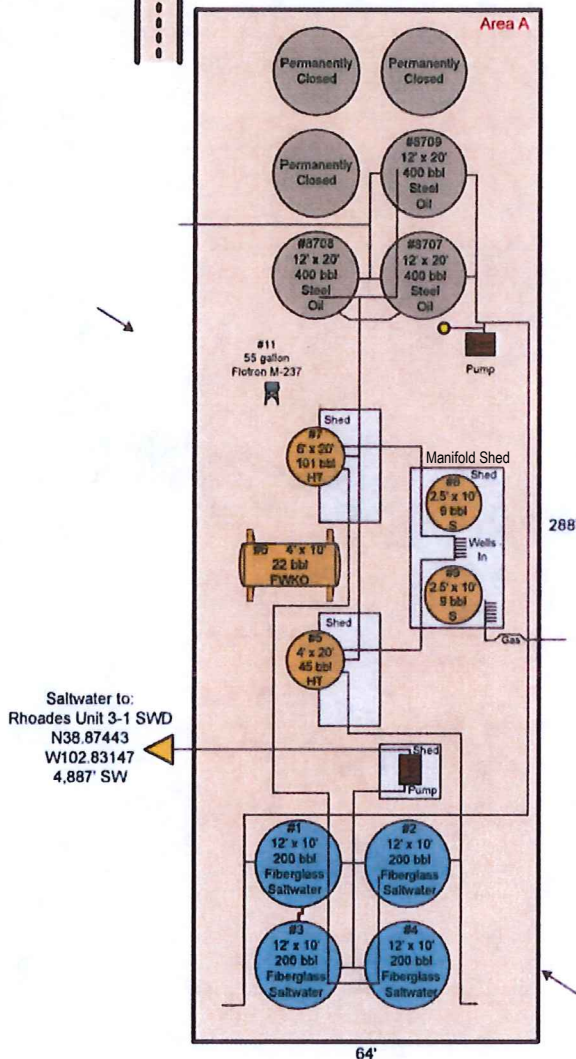
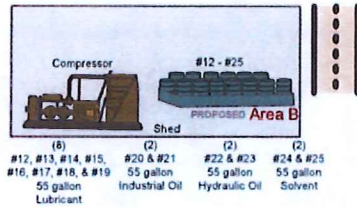


Williford Energy Company
Rhoades Unit
NW Sec 32-T13S-R48W
Cheyenne County, Colorado
Latitude: N38.87850 Longitude: W102.81476

Pasture All Sides



Wells In:	Latitude:	Longitude:	Distance:
Rhoades Unit 4-2	N38.87084	W102.82677	4.212' SW
Rhoades Unit 4-3	N38.87099	W102.82156	3.229' SW
Rhoades Unit 4-5	N38.86797	W102.81740	3.612' S
Rhoades Unit 5-3	N38.87113	W102.81279	2.488' S
A - Rhoades Unit 5-5	N38.87851	W102.80301	3.229' E
B - Rhoades Unit 5-6	N38.87830	W102.81281	517' E
Rhoades Unit 5-7	N38.87477	W102.80892	1.951' SE

A = #28 55 gallon Motor Oil
Area E

B = #29 105 gallon Emulsotron XR-747
Area F

— Overflow line located 4.2' from base of tank
Map Not to Scale
← Direction of Surface Flow

Figure A-2: Production Facility Diagram