

**Inspection Photos**  
**Location Name: Mc Coy Pad 13-33**  
**Location ID: 428105**



Colorado Oil And Gas Conservation Commission  
40.26667, -105.01697, 1526.0m  
05/08/2020 11:11:25 AM


**Wellhead sign**



Colorado Oil And Gas Conservation Commission  
40.26634, -105.01708, 1524.0m  
05/08/2020 11:10:16 AM

**Production facility**

**Inspection Photos**  
**Location Name: Mc Coy Pad 13-33**  
**Location ID: 428105**



**Battery sign frame**



**Crude oil tank placards**



**Inspection Photos**  
**Location Name: Mc Coy Pad 13-33**  
**Location ID: 428105**



**Produced water tank placards**




**Separator fence**



**Inspection Photos**  
**Location Name: Mc Coy Pad 13-33**  
**Location ID: 428105**



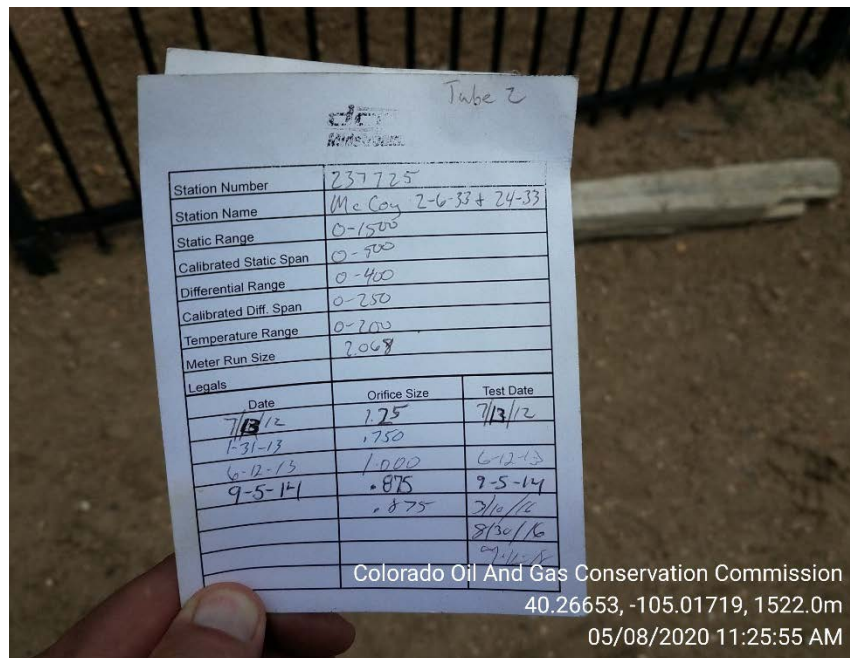
**Trash**



**Weeds**



# Inspection Photos Location Name: Mc Coy Pad 13-33 Location ID: 428105



DCP Meter calibration cards



Stained soil

**Inspection Photos**  
**Location Name: Mc Coy Pad 13-33**  
**Location ID: 428105**



**Lease road**



**Lease road**



**Inspection Photos**  
**Location Name: Mc Coy Pad 13-33**  
**Location ID: 428105**



Colorado Oil And Gas Conservation Commission  
40.26642, -105.01704, 1522.0m  
05/08/2020 12:13:52 PM

**Lease road**